ASSESSOR'S RECORD MAP

221-04
-05(SUB)
226-15
-22
-23

SECTION 22, TOWNSHIP 12 SOUTH, RANGE 12 EAST

DO NOT REMOVE
FOR REFERENCE ONLY

FORMERLY
202-61

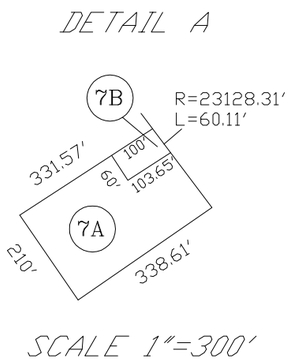

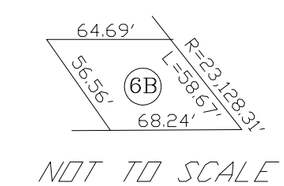

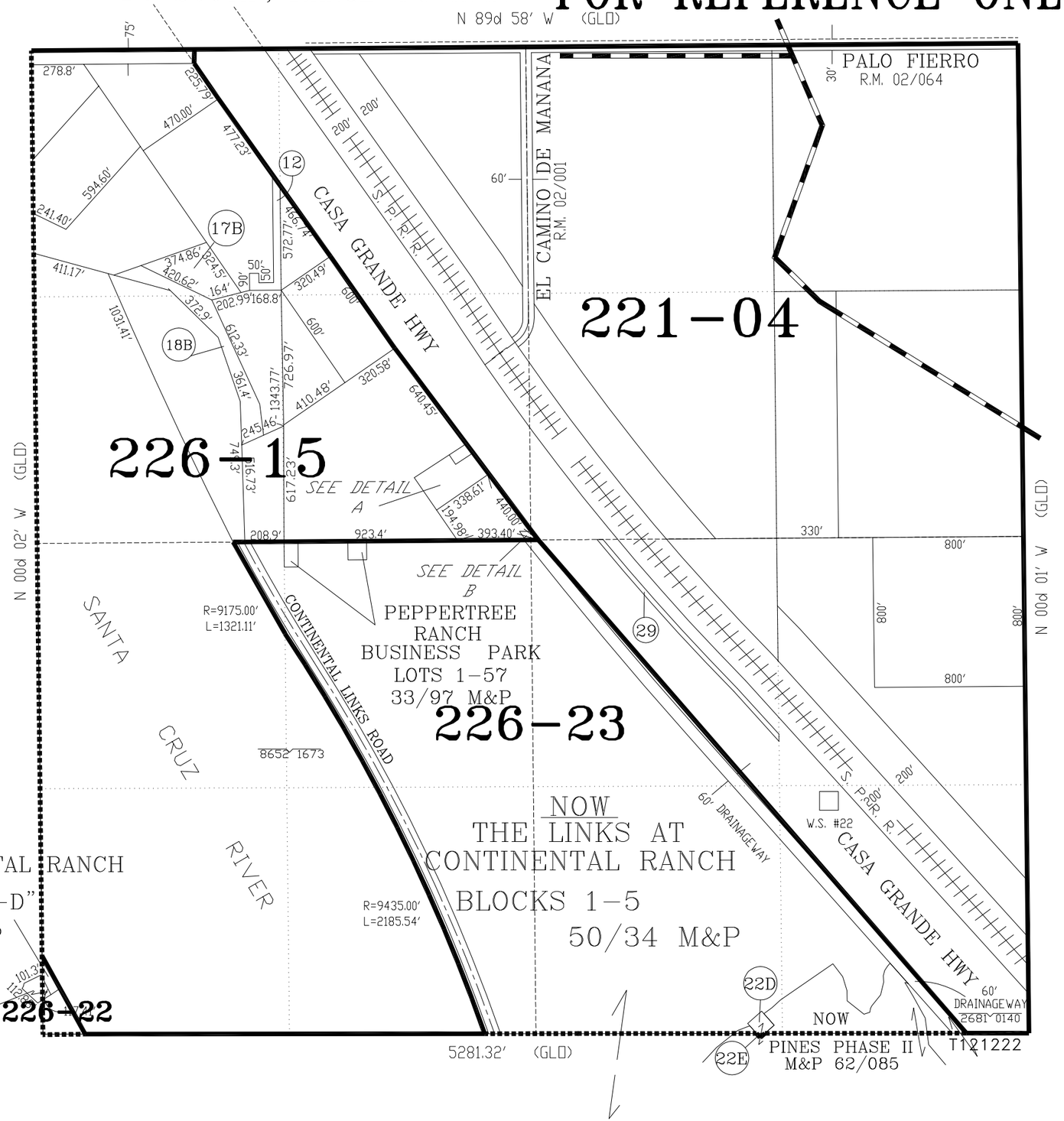

pima county assessor

2008-1

:\T12S\1212E22R- 07/26/04 DM

0 300 600 900 1200
FEET

CCS