ASSESSOR'S RECORD MAP
SECTION 28, TOWNSHIP 12 SOUTH, RANGE 12 EAST

221-21
226-17
226-19
226-20
226-22

FORMERLY
202-66

RESERVED
226-16
226-21

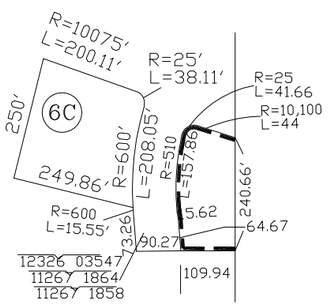

DETAIL A
1"=300'

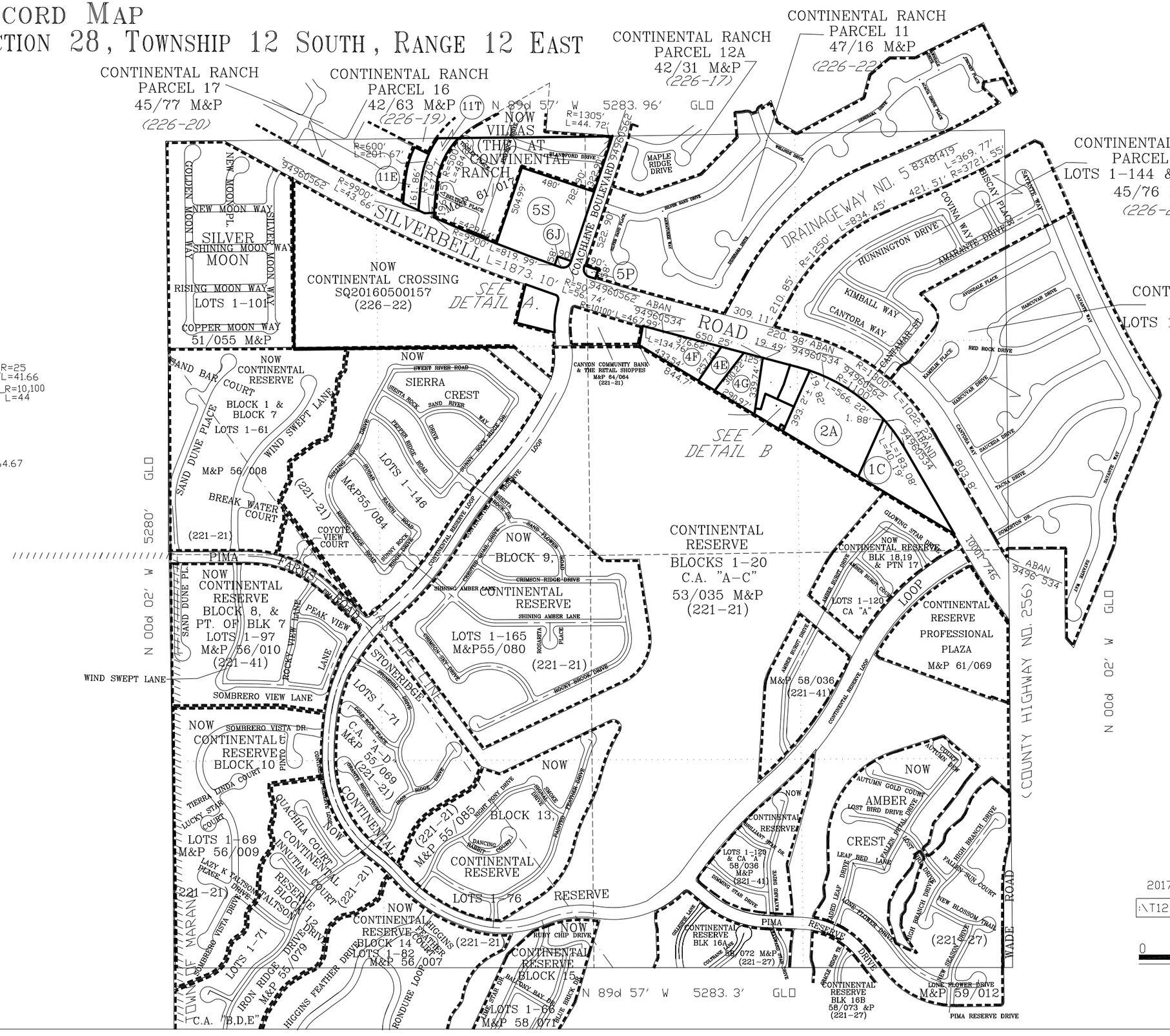

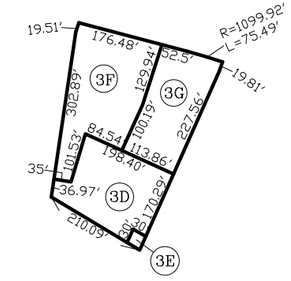

DETAIL B
1"=300'

pima
county
assessor

2017-1

\T12S\1212E28- 03/23/16 SHEW

0 300 600 900 1200
FEET

CCS