ASSESSOR'S RECORD MAP

224-14 NE4
-15 NW4
-16 SW4
-17 SE4
-18 SUB

SECTION 07, TOWNSHIP 12 SOUTH, RANGE 13 EAST

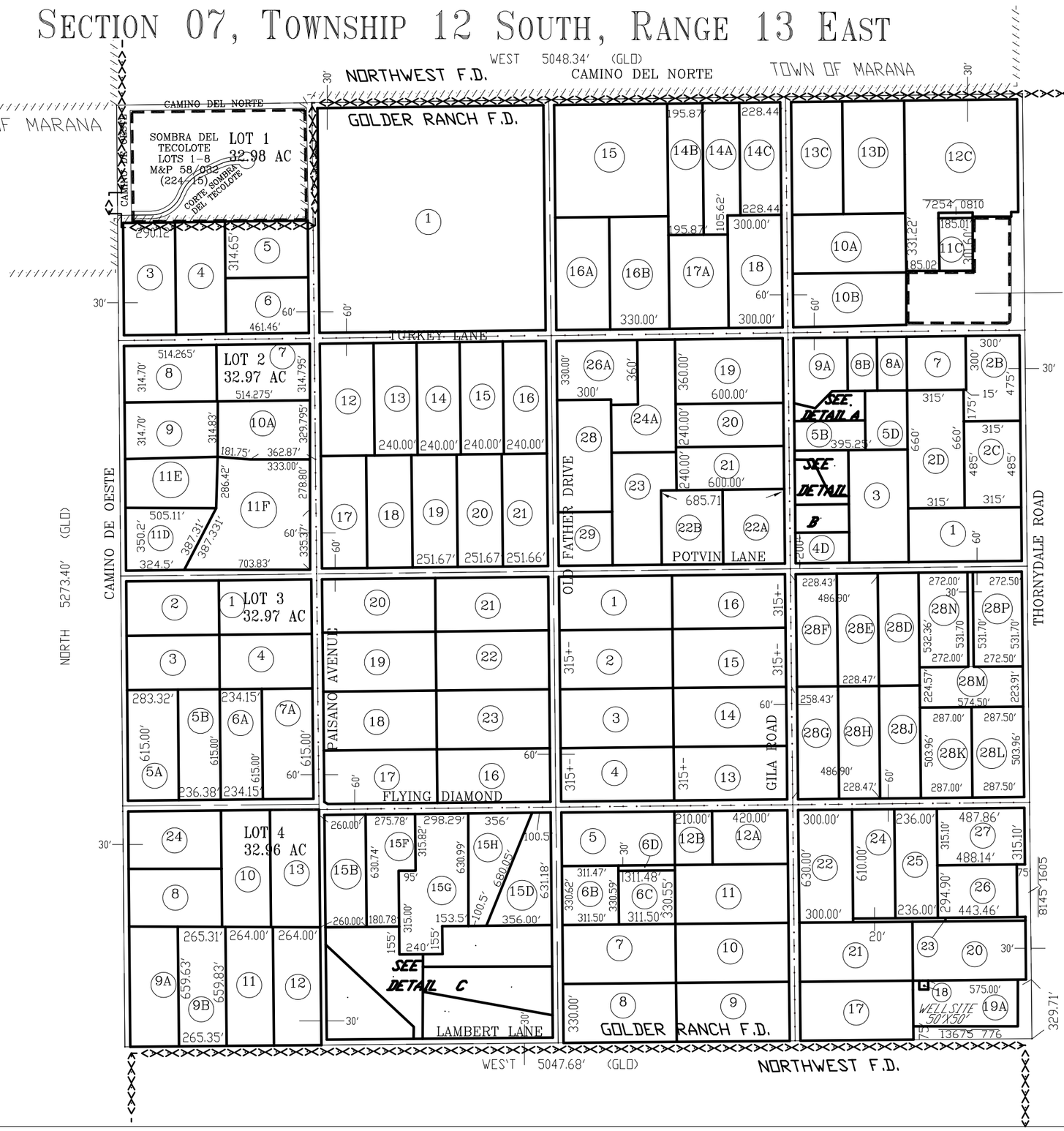

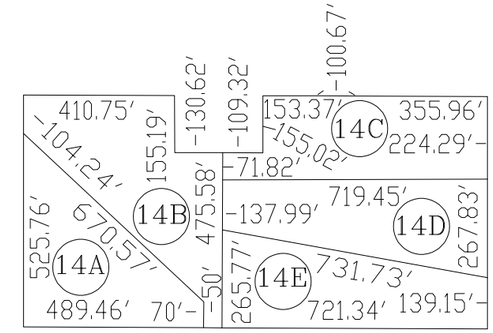

DETAIL C
SCALE 1"=400'

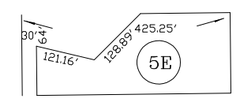

DETAIL A
1"=300'

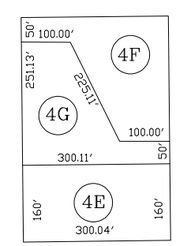

DETAIL B
1"=300'

pima county assessor

2021-1 SD: 08/31/17

:\T12S\1213E07- 10/13/20 ABS DS

0 300 600 900 1200
FEET

CCS