ASSESSOR'S RECORD MAP

SECTION 30, TOWNSHIP 12 SOUTH, RANGE 13 EAST

ALL IN GOLDER RANCH F.D.

225-33
-34

FORMERLY
203-51

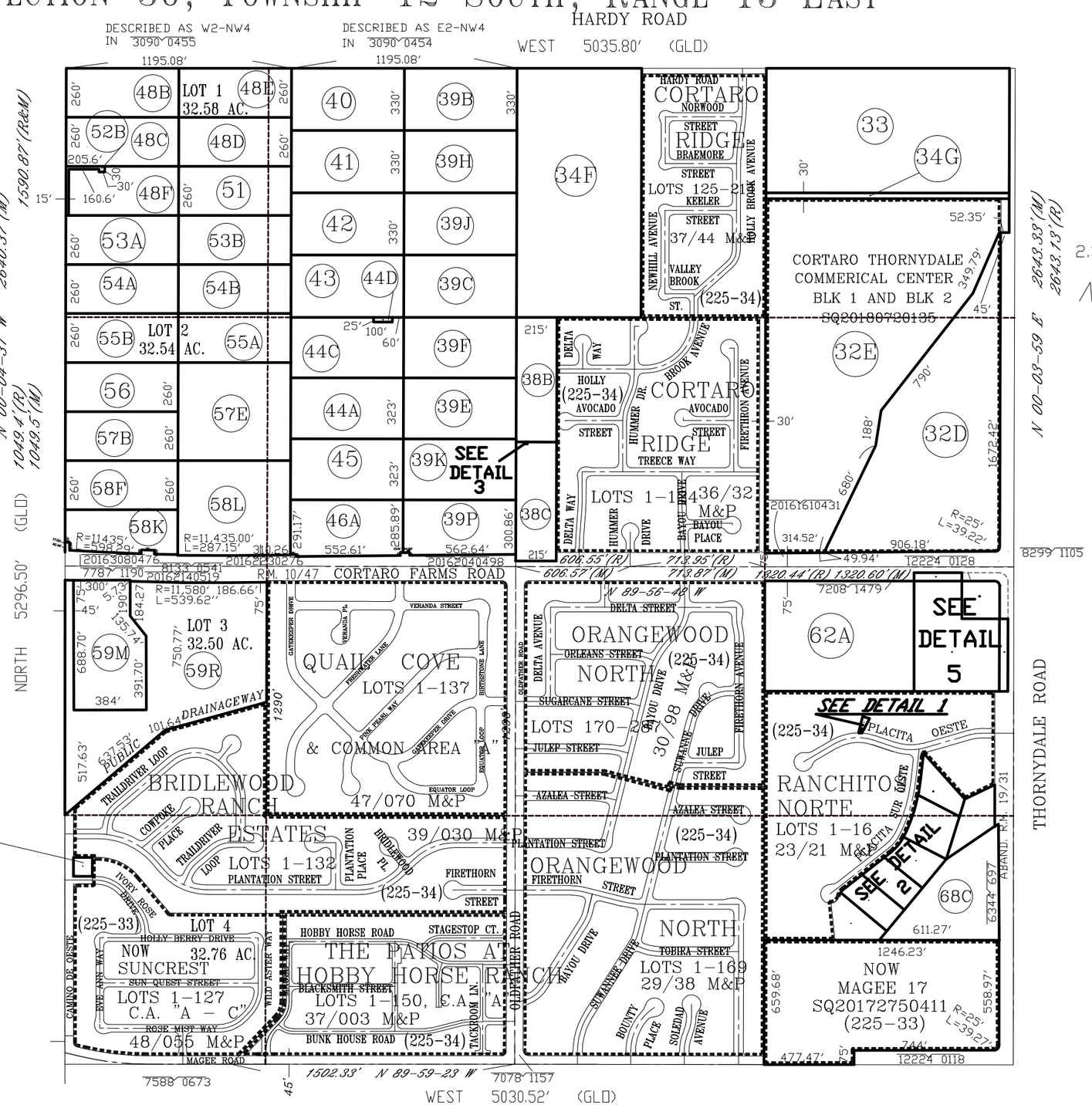

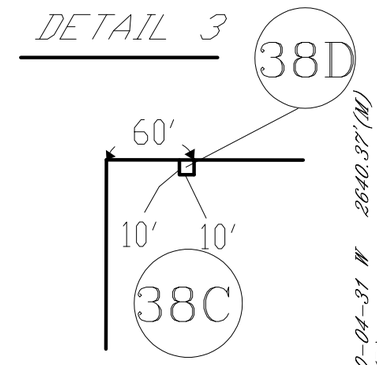

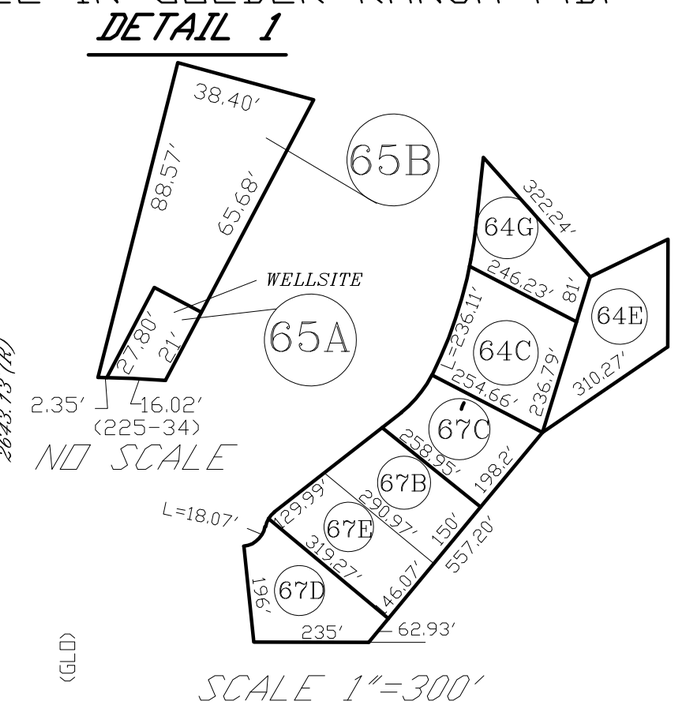

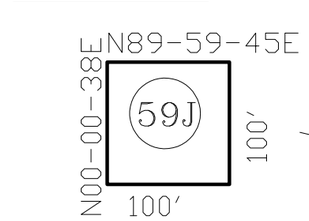

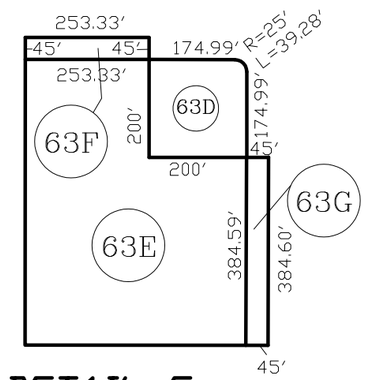

pima county assessor

2021-1 SD:05/30/2018

:\T12S\1213E30- 10/13/20 JLW

SEE BOOK 6, PAGE 040, R.S.

0 300 600 900 1200

FEET