ASSESSOR'S RECORD MAP

225-36
FORMERLY
201-32

SECTION 31, TOWNSHIP 12 SOUTH, RANGE 13 EAST

DETAIL 2 (SE1/4)

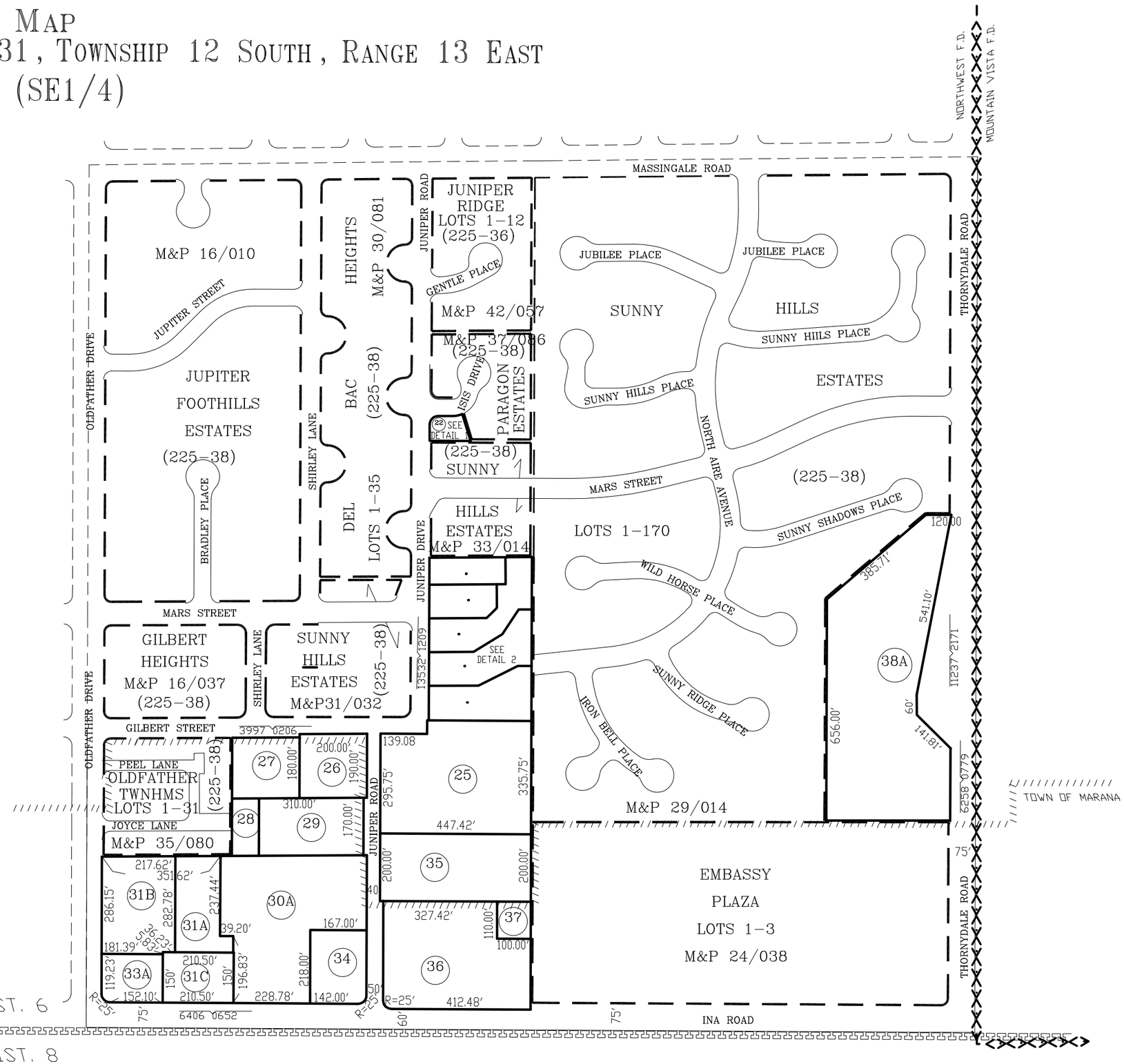

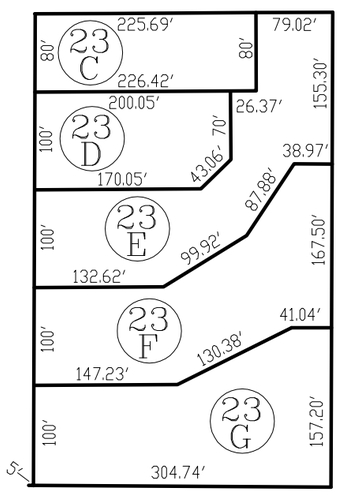

DETAIL 2
1"=200'

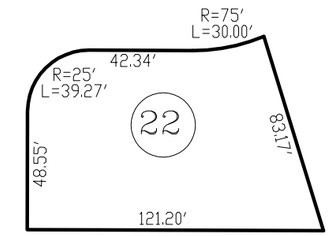

DETAIL 1

pima county assessor

2011-2

:\T12S\R13E\S31_02- 04/18/11 DWL

0 150 300 450 600
FEET

CCS