ASSESSOR'S RECORD MAP

401-38

SECTION 25, TOWNSHIP 13 SOUTH, RANGE 05 WEST

DETAIL 2 (NW 1/4)

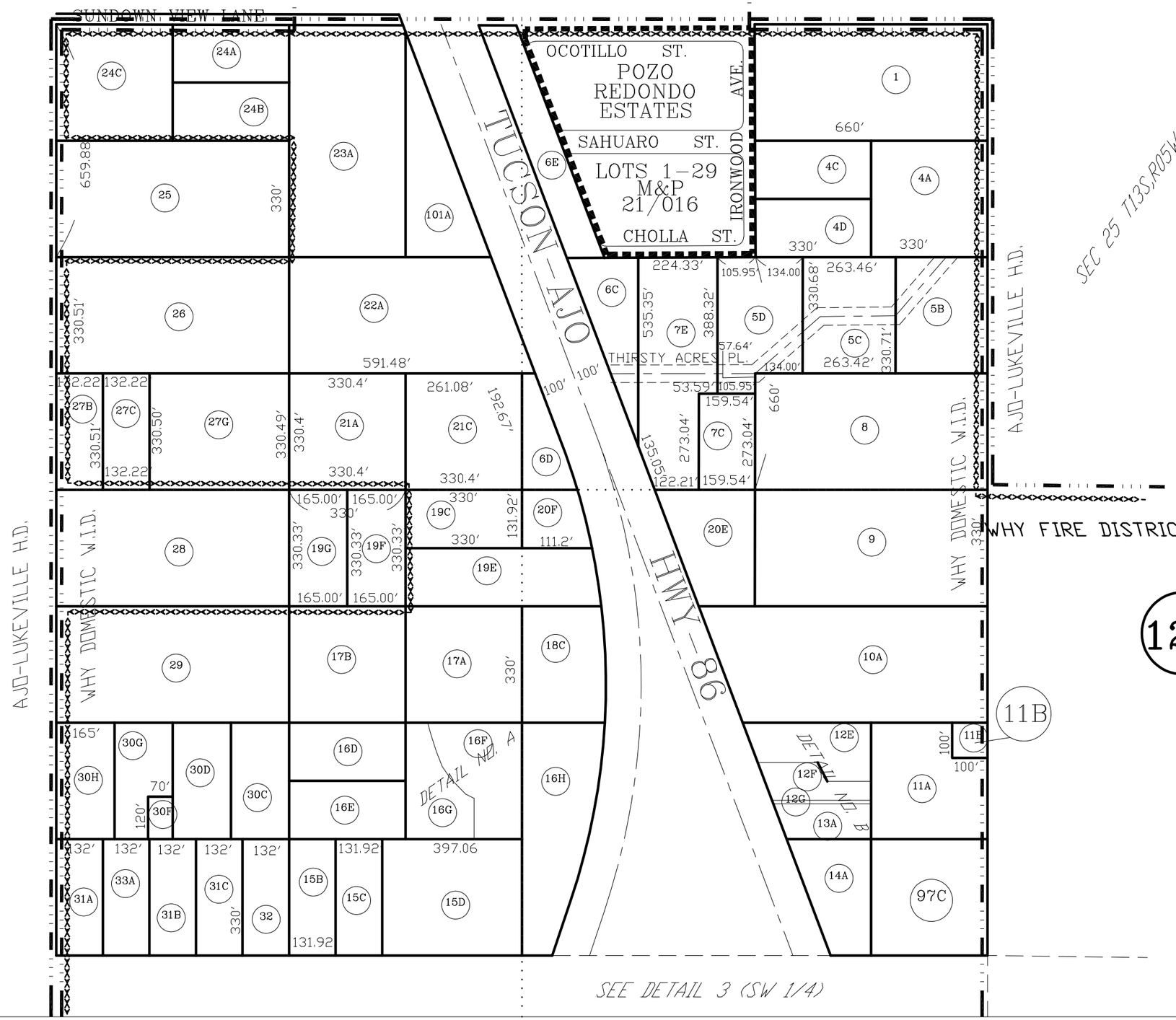

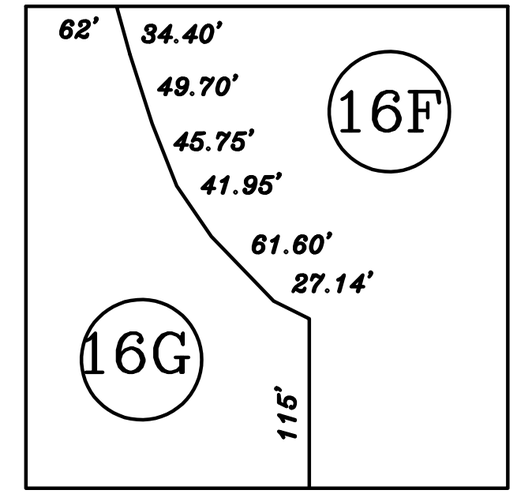

DETAIL NO. A
SCALE-1"=100'

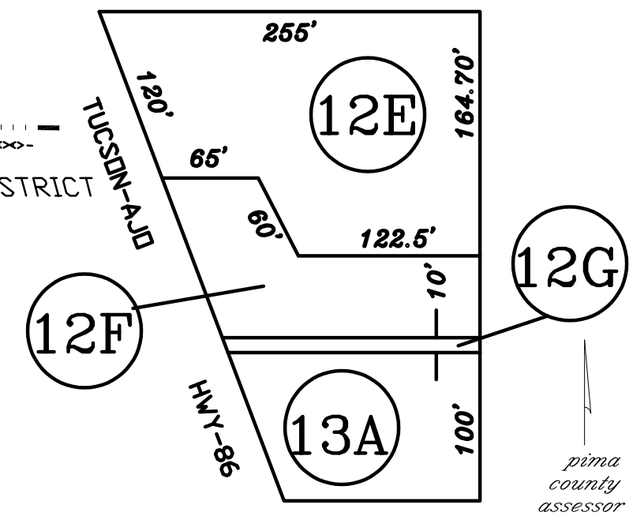

DETAIL NO. B
SCALE-1"=100'

pima county assessor

2015-1

:\T13S\1305W252- 07/8/19 DML

SEE BOOK 3, PAGE 9-11, R.S.

0 150 300 450 600

FEET