ASSESSOR'S RECORD MAP

SECTION 05, TOWNSHIP 13 SOUTH, RANGE 11 EAST

213-09

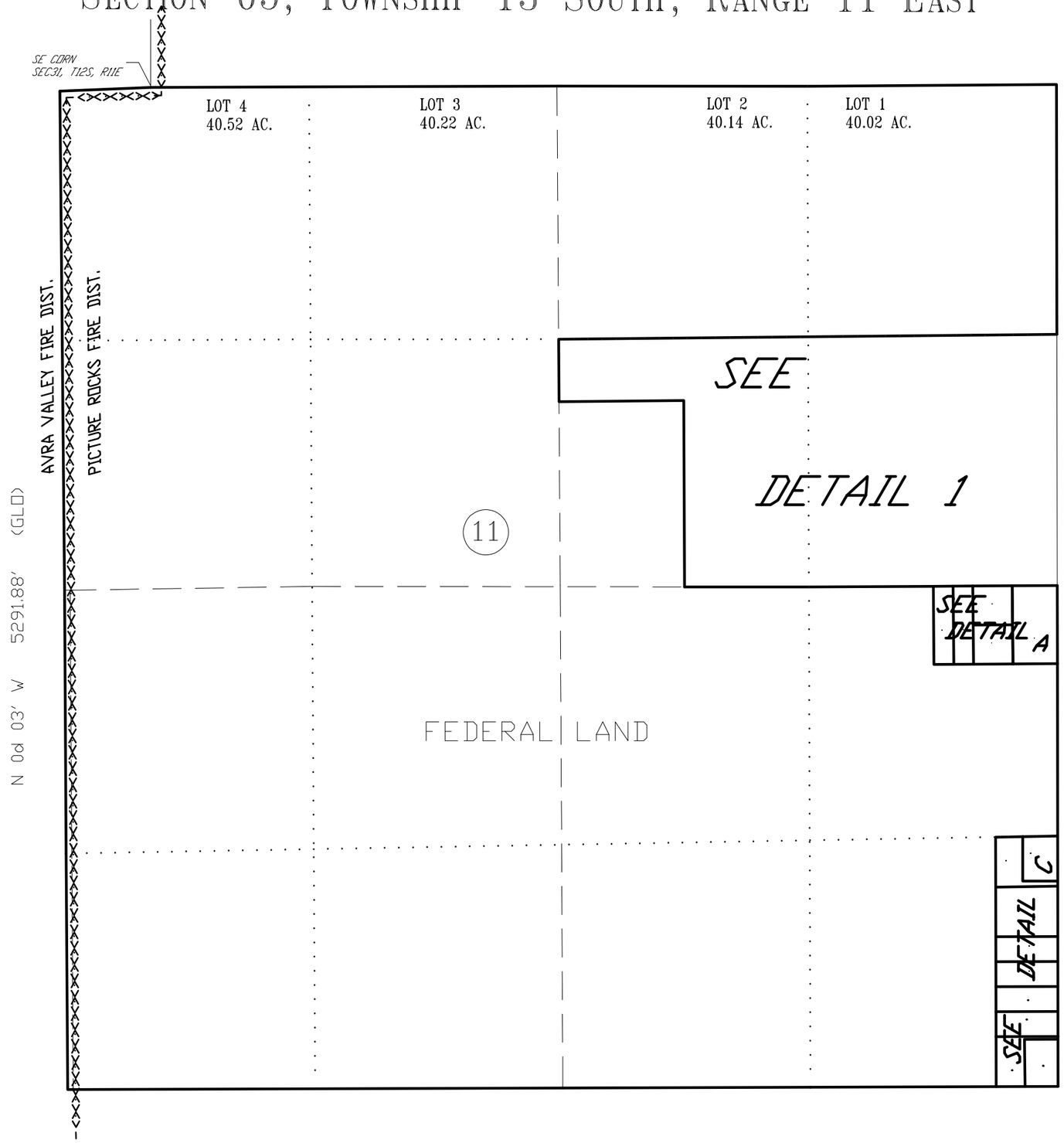

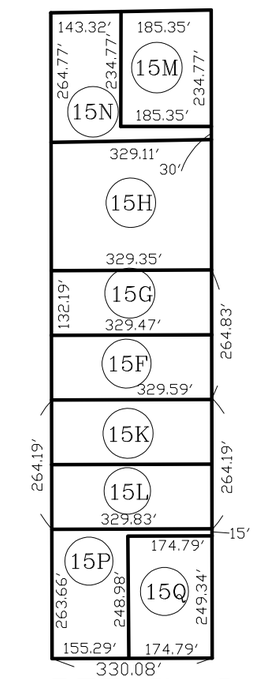

DETAIL C

SCALE 1"=300'

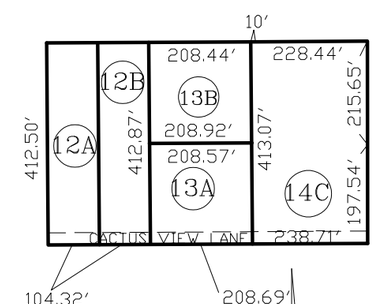

DETAIL A

SCALE 1"=300'

pima county assessor

2018-1 SP: 01/29/2019

:\T13S\1311E05- 01/29/19 JLW E3

0 300 600 900 1200

FEET