ASSESSOR'S RECORD MAP

213-11 SECTION 07, TOWNSHIP 13 SOUTH, RANGE 11 EAST

FORMERLY
204-01

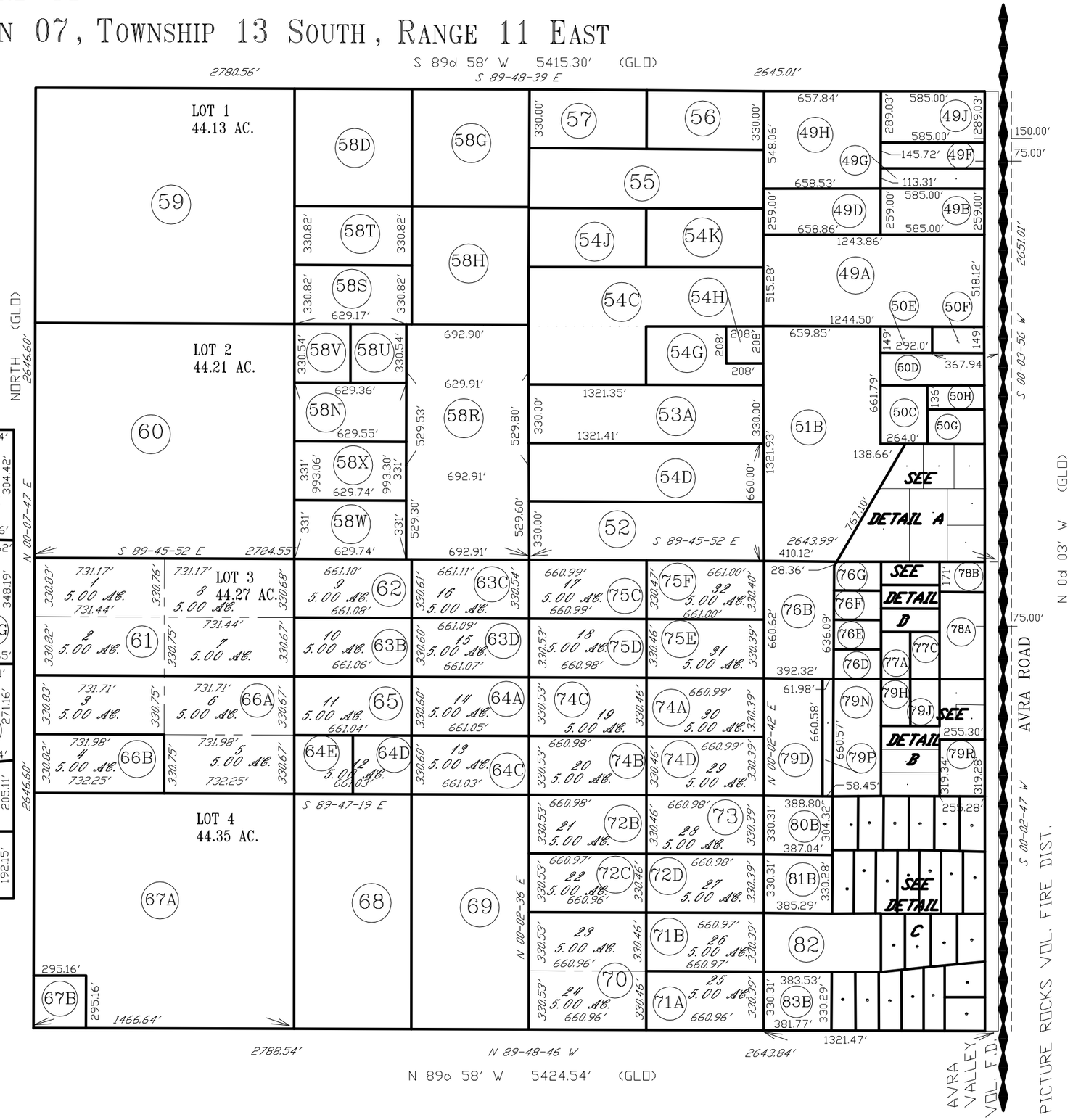

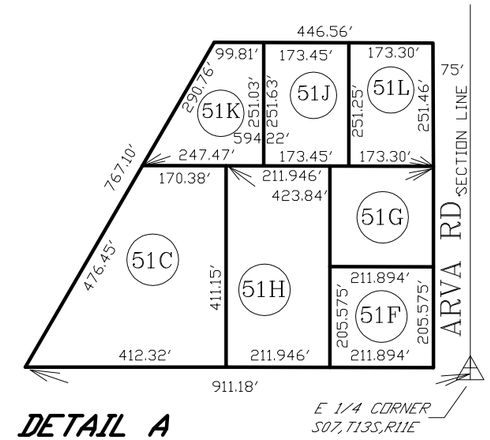

DETAIL A

SCALE: 1"=300'

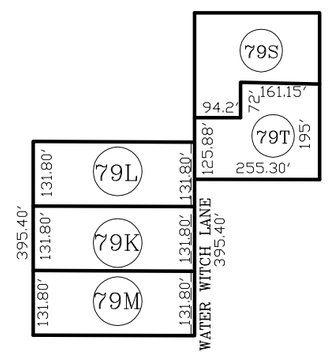

DETAIL B

SCALE: 1"=300'

DETAIL D

SCALE: 1"=300'

DETAIL C

SCALE: 1"=300'

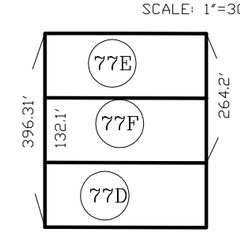

2007-1

:\T13S\1311E07- 10/28/08 IS

SEE BOOK 54 PAGE 031 R.S.
SEE BOOK 47 PAGE 007 R.S.
SEE BOOK 45 PAGE 073 R.S.
SEE BOOK 24 PAGE 084 R.S.

SEE DOCKET 3735 PAGES 743-746
SEE DOCKET 7391 PAGES 183-190
AVRA VALLEY NO. 7

0 300 600 900 1200
FEET

pima county assessor

1901 (4)