ASSESSOR'S RECORD MAP
SECTION 22, TOWNSHIP 13 SOUTH, RANGE 12 EAST

214-39

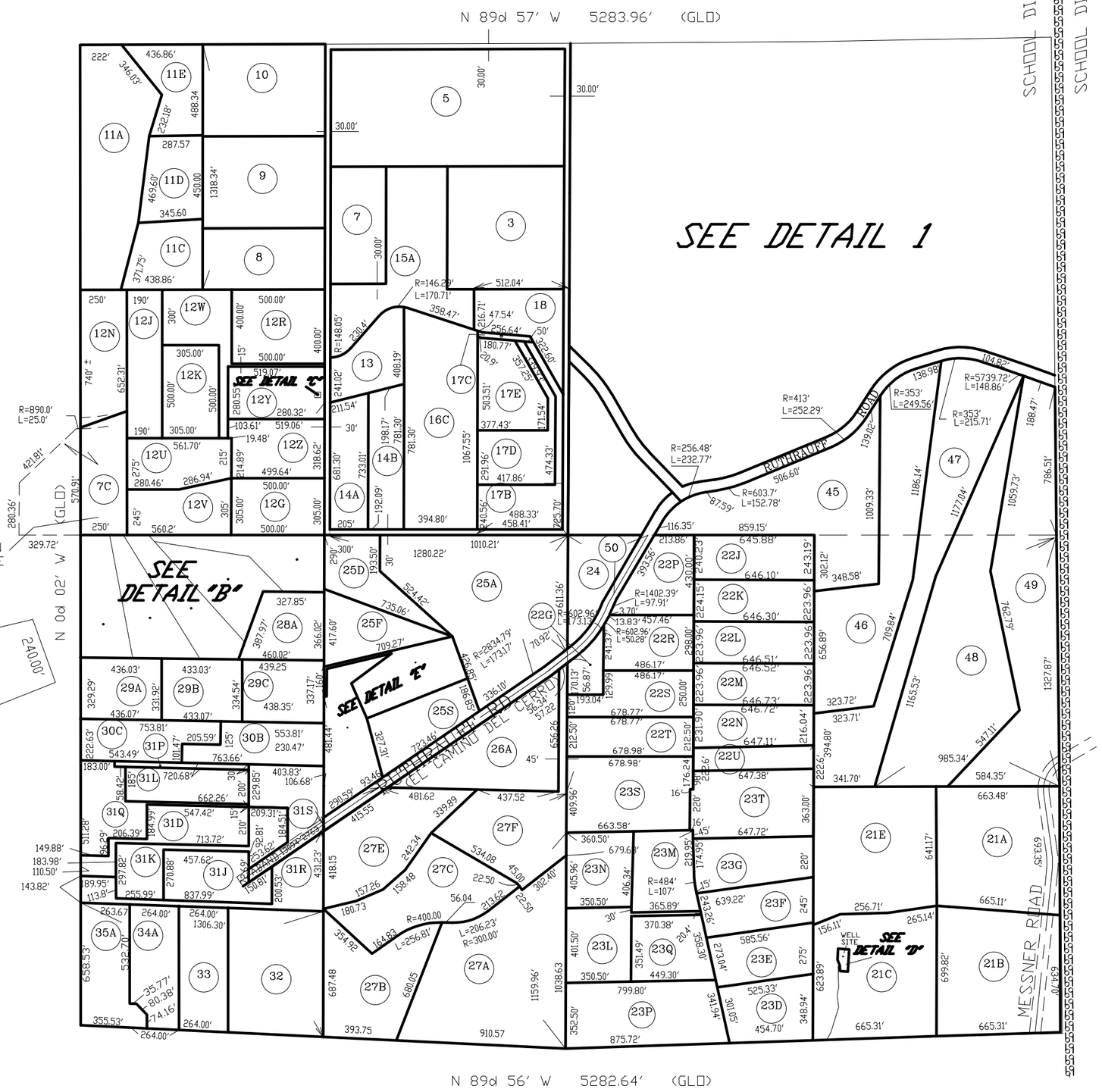

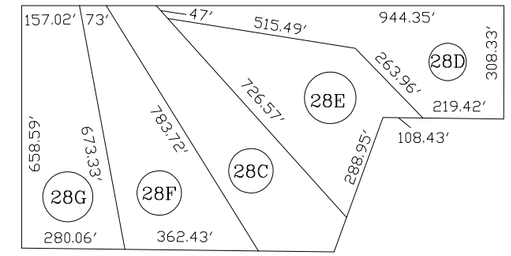

DETAIL B
SCALE: 1"=400'

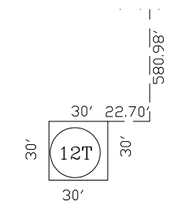

DETAIL C
SCALE: 1"=80'

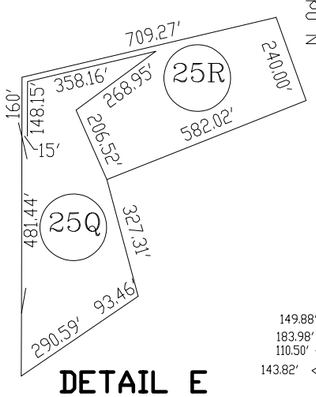

DETAIL E
SCALE: 1"=400'

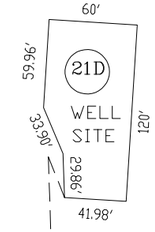

DETAIL D
NOT TO SCALE

pima county assessor

2020-2 SD:12/18/2019

:\T13S\1312E22-08/04/20JL W SI

SEE BOOK 02, PAGE 058, R.S.
SEE BOOK 04, PAGE 100, R.S.
SEE BOOK 13, PAGE 015, R.S.

0 300 600 900 1200
FEET