Assessor's Record Map
Section 11, Township 13 South, Range 13 East

101-03
101-04

N XX-XX-XX V 404.89 (22)
STREET-NAMES
X.XX or X.XXXst
LXX
BXX

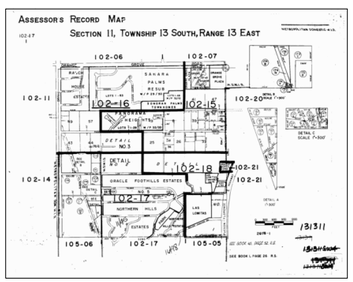

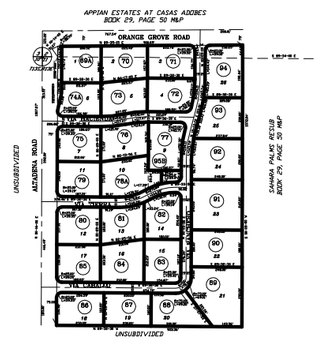

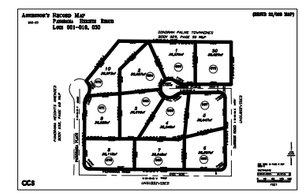

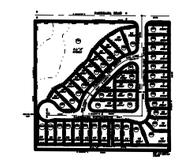

R:\USER\MAPPING\MAPS&PLATS\18022.TIF

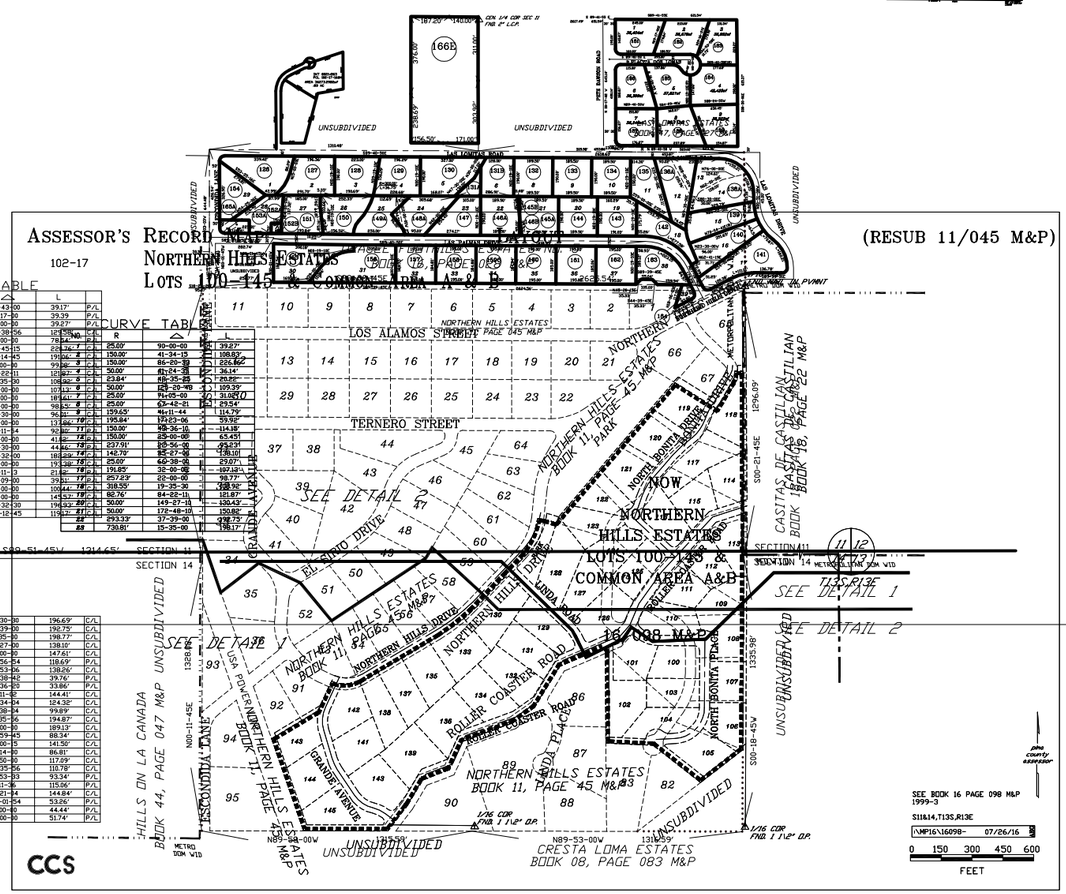

CURVE TABLE

NO.	R	Δ	L	
1	25.00'	89-43-00	39.17'	P/L
2	25.00'	90-17-00	39.39'	P/L
3	25.00'	90-00-00	39.27'	P/L
4	248.53'	87-38-56	189.56'	C/L
5	50.00'	90-00-00	78.54'	C/L
6	226.86'	55-45-15	228.76'	C/L
7	319.66'	34-14-45	190.56'	C/L
8	298.79'	19-00-00	99.06'	C/L
9	82.76'	84-22-11	121.67'	C/L
10	318.55'	19-35-00	108.02'	C/L
11	191.81'	32-00-00	107.13'	C/L
12	1207.09'	09-00-00	189.61'	C/L
13	245.76'	23-00-00	98.55'	C/L
14	139.26'	39-30-00	96.81'	C/L
15	141.05'	56-00-00	137.86'	C/L
16	92.96'	57-11-34	92.80'	C/L
17	25.00'	94-00-00	41.02'	C/L
18	25.86'	98-30-00	44.86'	C/L
19	178.44'	58-32-00	181.59'	C/L
20	397.77'	36-00-00	173.38'	C/L
21	25.00'	48-11-3	21.02'	C/L
22	34.75'	65-29-00	39.81'	C/L
23	99.22'	58-00-00	100.44'	C/L
24	245.31'	34-00-00	145.53'	C/L
25	459.77'	24-32-20	196.32'	C/L
26	56.33'	121-12-45	119.57'	C/L
27	441.94'	25-30-00	196.69'	C/L
28	293.33'	37-39-00	192.75'	C/L
29	730.81'	15-35-00	198.77'	C/L
30	142.79'	55-27-00	138.10'	C/L
31	338.39'	25-00-00	147.61'	C/L
32	151.30'	44-56-54	118.69'	P/L
33	144.33'	54-53-06	138.26'	C/L
34	26.31'	88-38-42	39.76'	P/L
35	25.00'	77-36-00	33.86'	P/L
36	216.69'	38-11-02	144.41'	C/L
37	91.83'	77-34-04	124.32'	C/L
38	862.65'	06-38-34	99.89'	C/L
39	353.41'	31-35-56	194.87'	C/L
40	235.58'	46-00-00	189.13'	C/L
41	75.55'	66-59-45	88.34'	C/L
42	172.48'	47-00-15	141.56'	C/L
43	55.74'	89-14-00	86.81'	C/L
44	217.58'	30-50-00	117.89'	C/L
45	116.25'	54-35-56	110.78'	C/L
46	105.08'	50-53-03	93.34'	P/L
47	211.30'	31-11-36	115.06'	P/L
48	133.10'	62-21-14	144.84'	C/L
49	25.00'	122-01-54	53.26'	P/L
50	28.29'	90-00-00	44.44'	P/L
51	42.96'	69-00-00	51.74'	P/L

CURVE TABLE

NO.	R	Δ	L	
52	25.00'	90-00-00	39.27'	P/L
53	150.00'	41-34-13	108.82'	C/L
54	150.00'	86-09-39	226.66'	C/L
55	50.00'	61-24-38	34.14'	C/L
56	23.84'	86-25-48	20.82'	C/L
57	50.00'	123-20-48	109.39'	C/L
58	25.00'	74-05-00	31.82'	C/L
59	25.00'	63-42-21	29.54'	C/L
60	159.65'	40-11-44	114.79'	C/L
61	195.84'	19-13-06	33.92'	C/L
62	150.00'	83-36-10	214.18'	C/L
63	150.00'	25-00-00	65.45'	C/L
64	237.91'	80-56-00	333.23'	C/L
65	142.79'	85-27-00	213.01'	C/L
66	25.00'	60-38-00	26.87'	C/L
67	195.85'	32-00-00	107.13'	C/L
68	257.23'	22-00-00	98.77'	C/L
69	318.55'	19-35-30	108.92'	C/L
70	82.76'	84-22-11	121.67'	C/L
71	50.00'	149-27-10	130.43'	C/L
72	50.00'	172-48-10	150.82'	C/L
73	293.33'	37-39-00	192.75'	C/L
74	730.81'	15-35-00	196.17'	C/L

pima county assessor

2010-1

:\T13S\1313E11P- 09/02/08 RJLP

SEE BOOK 0, PAGE 000, R.S.

0 300 600 900 1200

FEET