ASSESSOR'S RECORD MAP

111-01
-02
-03
-04

SECTION 28, TOWNSHIP 13 SOUTH, RANGE 14 EAST

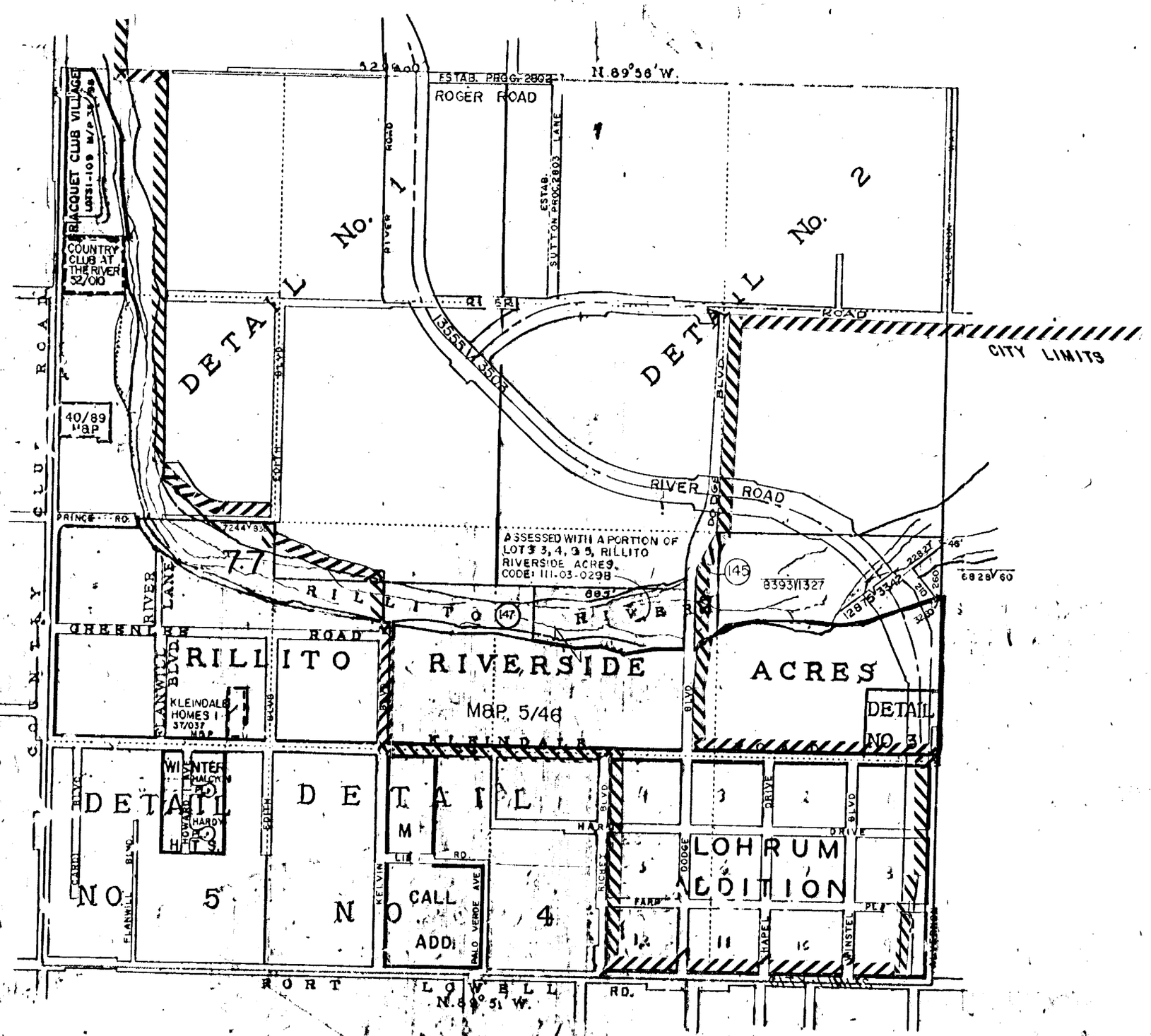

2010-1

131428

SCANNED

SEE BOOK 2, PAGE 43, R.S.
SEE BOOK 6 PAGE 14 R.S.
SEE BOOK 6 PAGE 91 R.S.
SEE BOOK 26 PAGE 04 R.S.
SEE BOOK 66 PAGE 02 R.S.

M131428

ASSESSOR'S RECORD MAP

111-04
1/16

SECTION 28, TOWNSHIP 13 SOUTH, RANGE 14 EAST

DETAIL No. 4 — SE1/4 SW 1/4 & W1/2 SW 1/4 SE 1/4

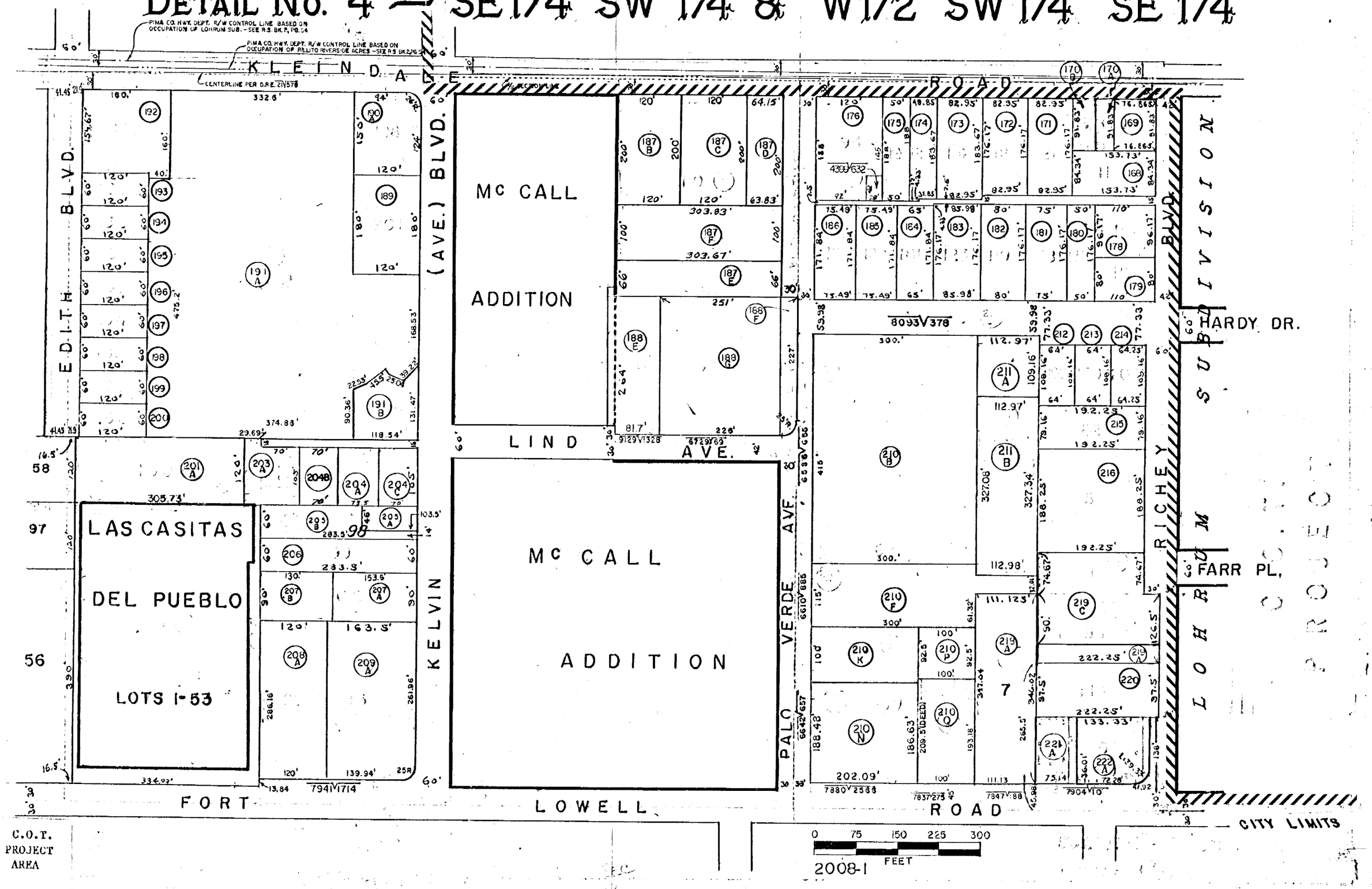

SCANNED
131428004

ASSESSOR'S RECORD MAP

111-04
1/16

SECTION 28, TOWNSHIP 13 SOUTH, RANGE 14 EAST

DETAIL No. 4 — SE1/4 SW 1/4 & W1/2 SW 1/4 SE 1/4

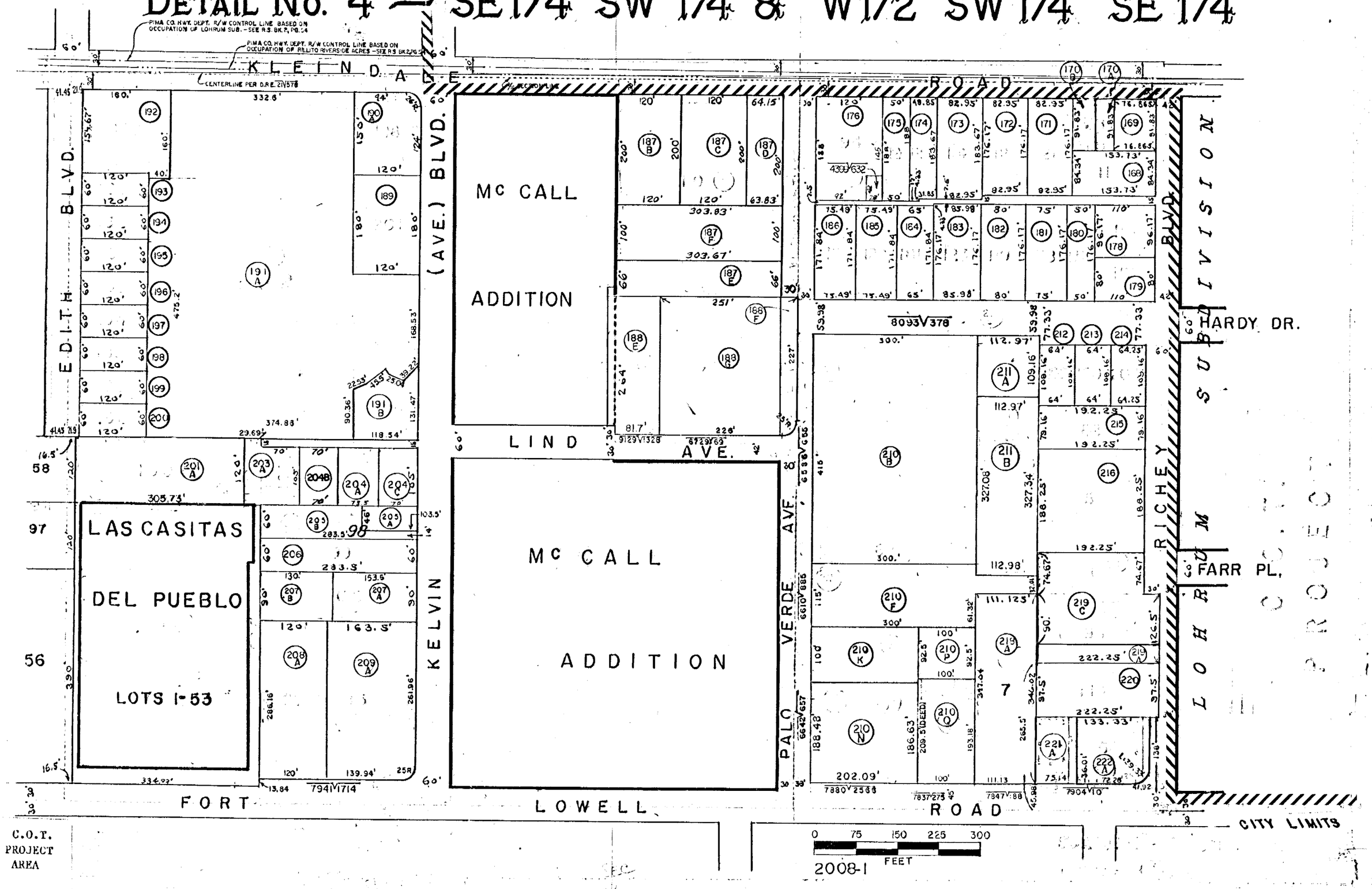

SCANNED
131428004

ASSESSOR'S RECORD MAP

111-04
1/16

SECTION 28, TOWNSHIP 13 SOUTH, RANGE 14 EAST

DETAIL No. 4 — SE1/4 SW 1/4 & W1/2 SW 1/4 SE 1/4

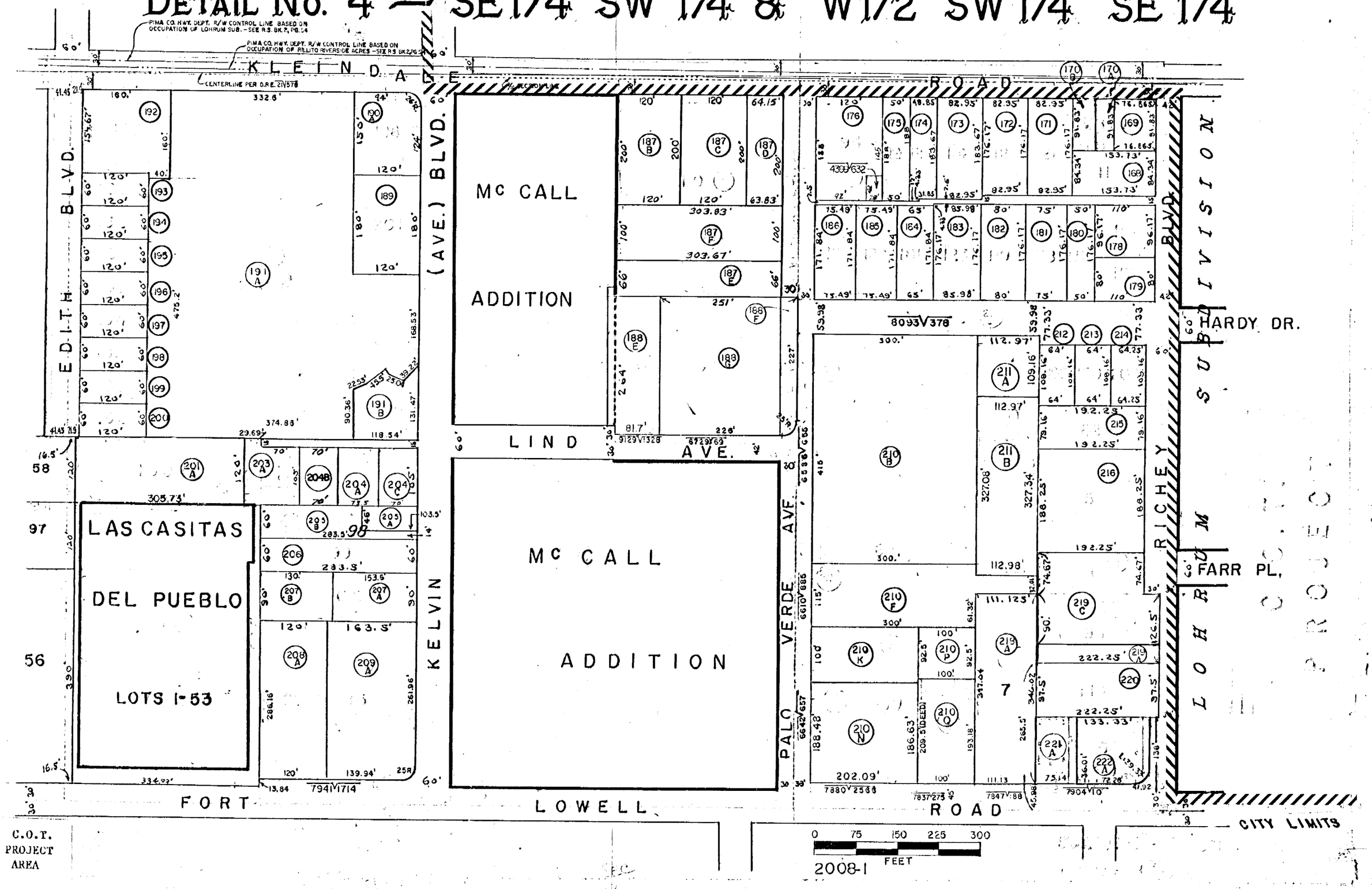

SCANNED
131428004