Assessor's Record Map

205–37 Section 31, Township 13 South, Range 16 East

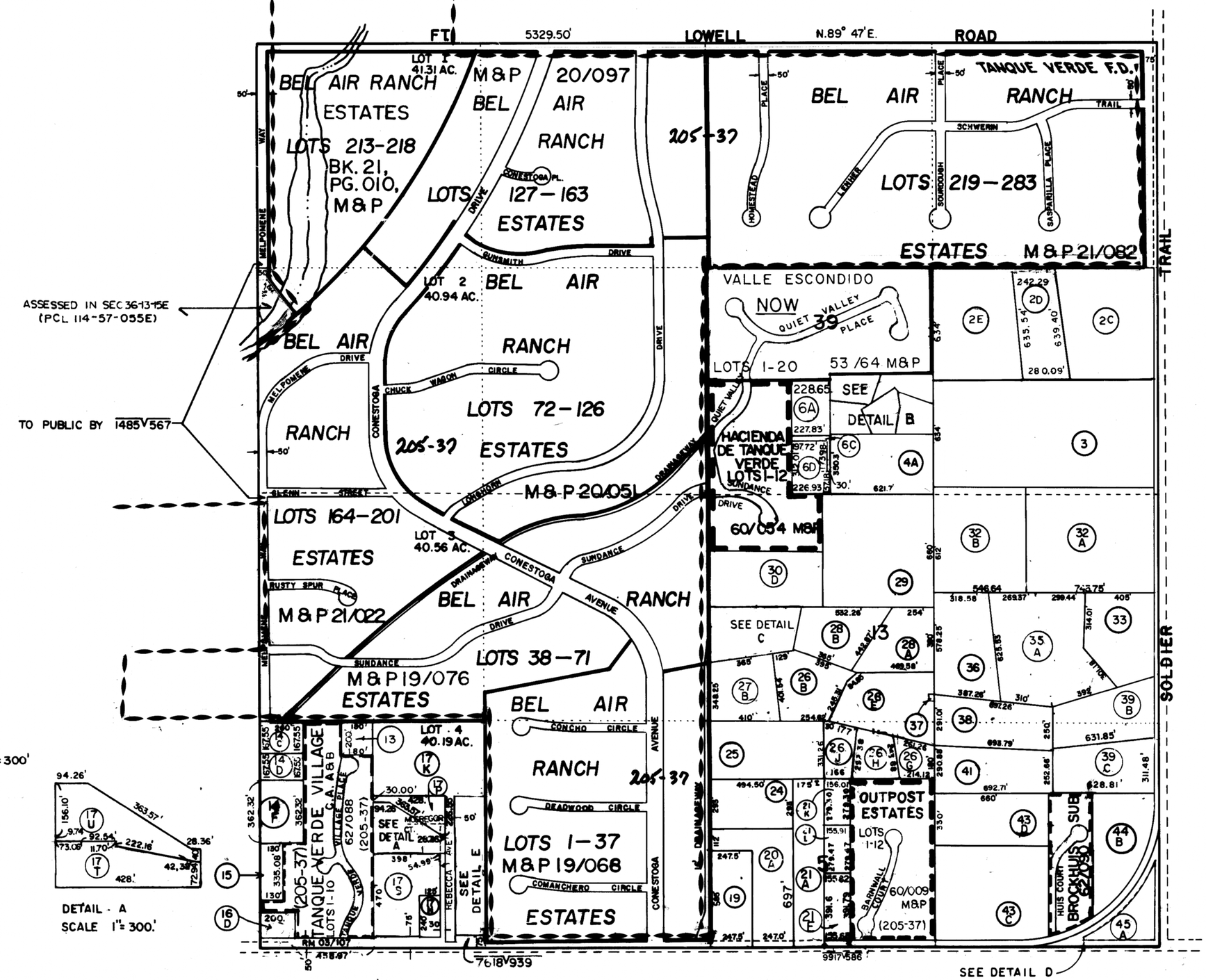

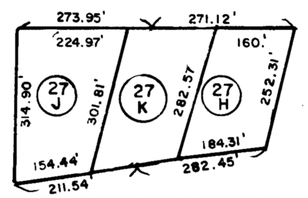

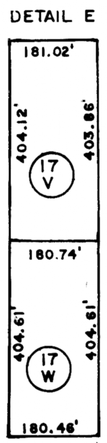

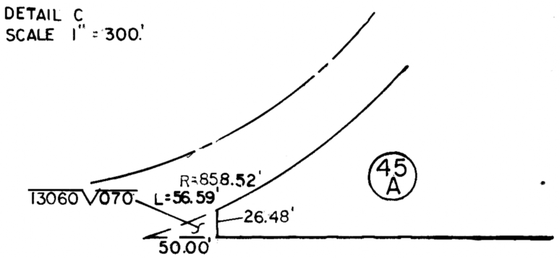

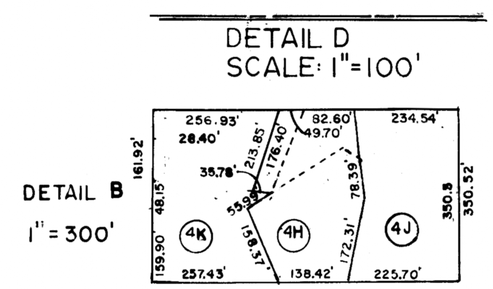

2020-2

0 300 600 900 1200
FEET

SEE BOOK 5 PAGE 56 R.S.
SEE BOOK 10 PAGE 40 R.S.

M131631

SCANNED
1733 (1)