# ASSESSOR'S RECORD MAP

## SECTION 33, TOWNSHIP 14 SOUTH, RANGE 12 EAST

212-40
-41(SUB)
-42(SUB)
-43(SUB)

FORMERLY
204-54
-55

FORMERLY
212-44

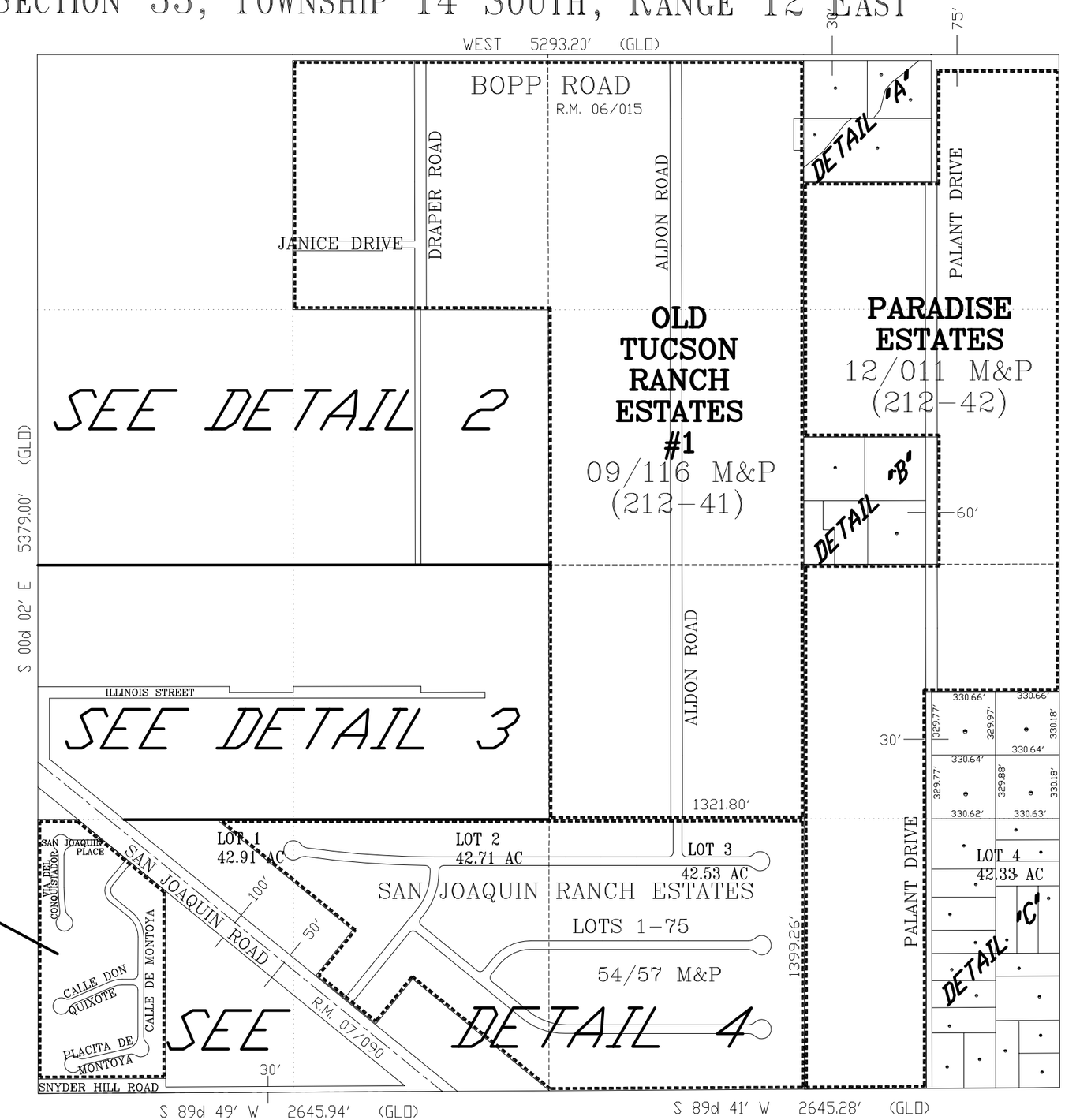


**SAN JOAQUIN OESTE**
LOTS 1-78
35/049 M&P
(212-43)

CCS

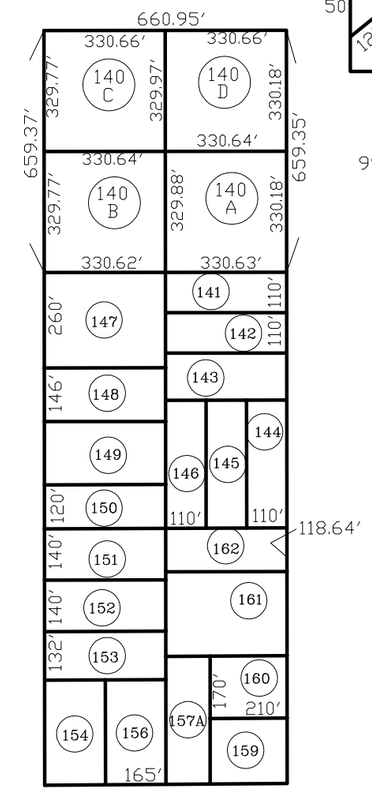


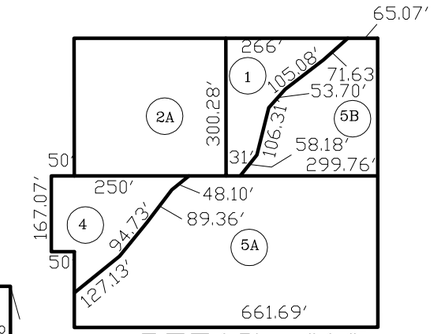


DETAIL "A"

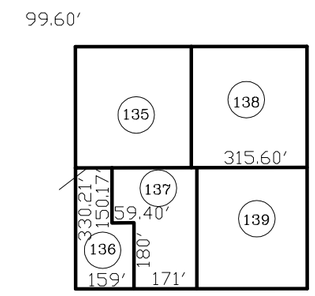


DETAIL "B"

pima county assessor

SEE BOOK 8, PAGE 021, R.S.
SEE BOOK 9, PAGE 084, R.S.

2007-1

\T14S\1412E33- 07/26/16 DML

0 300 600 900 1200
FEET