Assessor's Record Map
Section 15, Township 14 South, Range 13 East

116-24

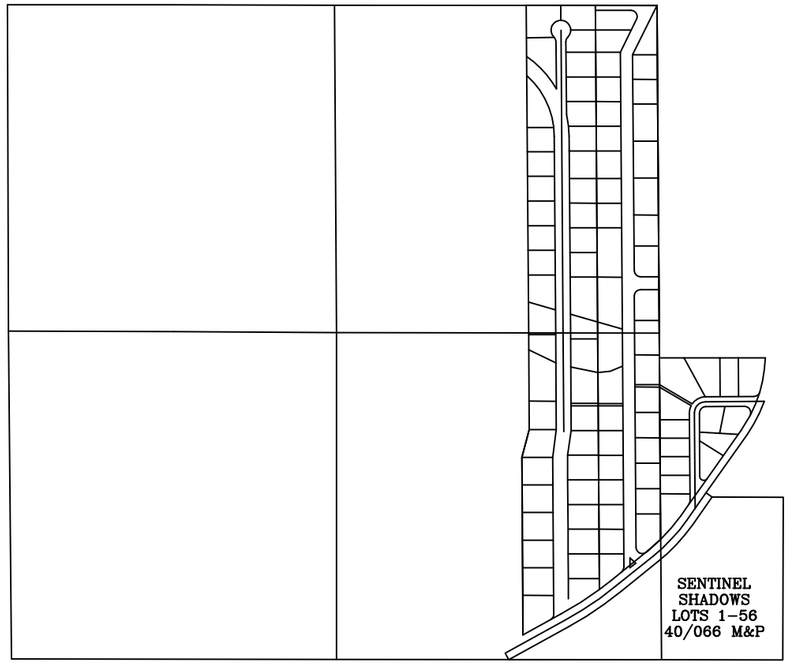

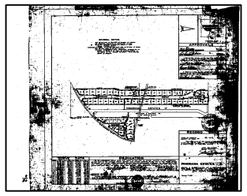



pima
county
assessor

1998-1

:\T14S\R13E\S15- 04/23/09

SEE BOOK 06, PAGE 003, R.S.

T141315

0 300 600 900 1200

FEET