ASSESSOR'S RECORD MAP

SECTION 34, TOWNSHIP 14 SOUTH, RANGE 13 EAST

119-41
-42
-43

ALSO SEE MINING MAP FOR THIS SECTION

INPROGRESS 06/14/10

FORMERLY
XXX-XX

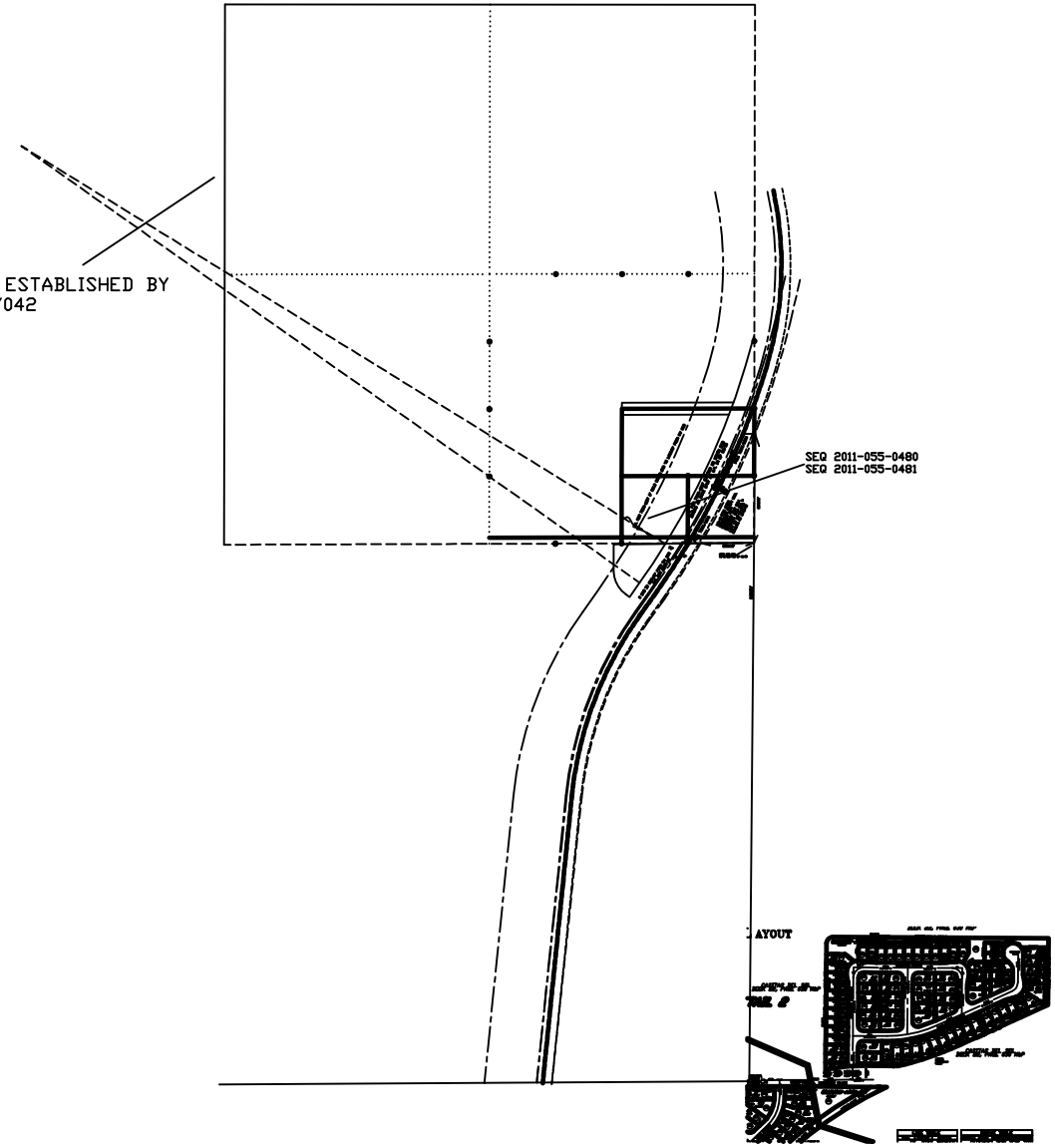

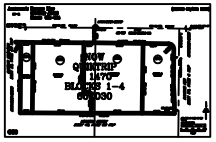

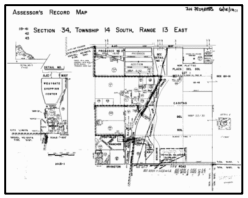

pima
county
assessor

2007-1

\T14S\R13E\S34- 12/10/13

SEE BOOK 0, PAGE 000, R.S.

0 300 600 900 1200

FEET