ASSESSOR'S RECORD MAP

XXX-XX SECTION 01, TOWNSHIP 14 SOUTH, RANGE 14 EAST

FORMERLY
XXX-XX

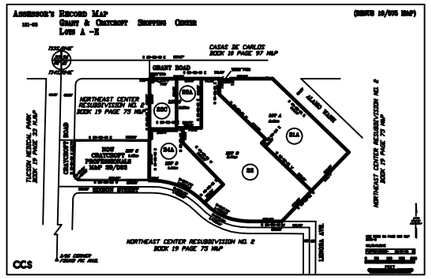

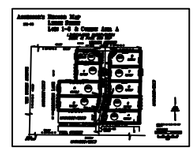

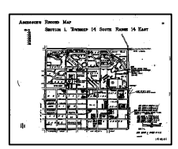

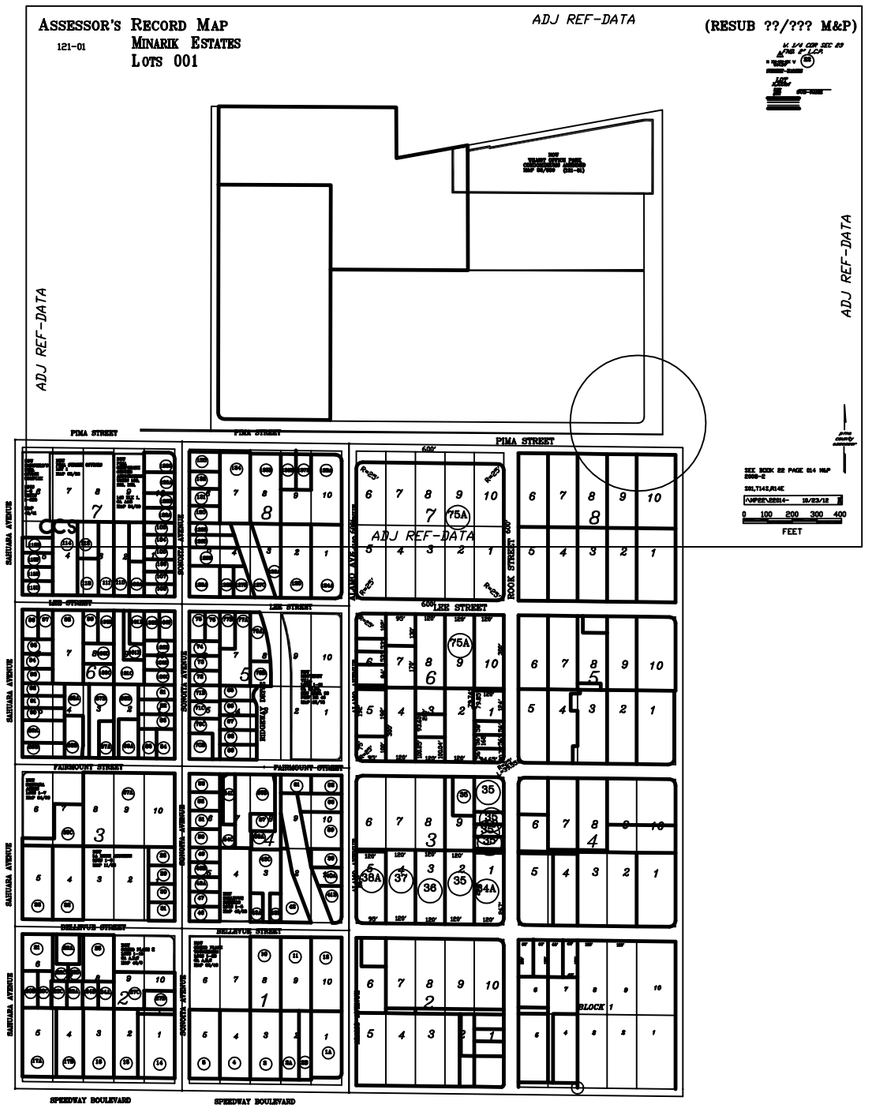

pima county assessor

2007-1

:\T14S\R14E\S01- 03/05/09 RW

SEE BOOK 52, PAGE 085, R.S.

0 300 600 900 1200

FEET