ASSESSOR'S RECORD MAP

133-01

SECTION 01, TOWNSHIP 14 SOUTH, RANGE 15 EAST

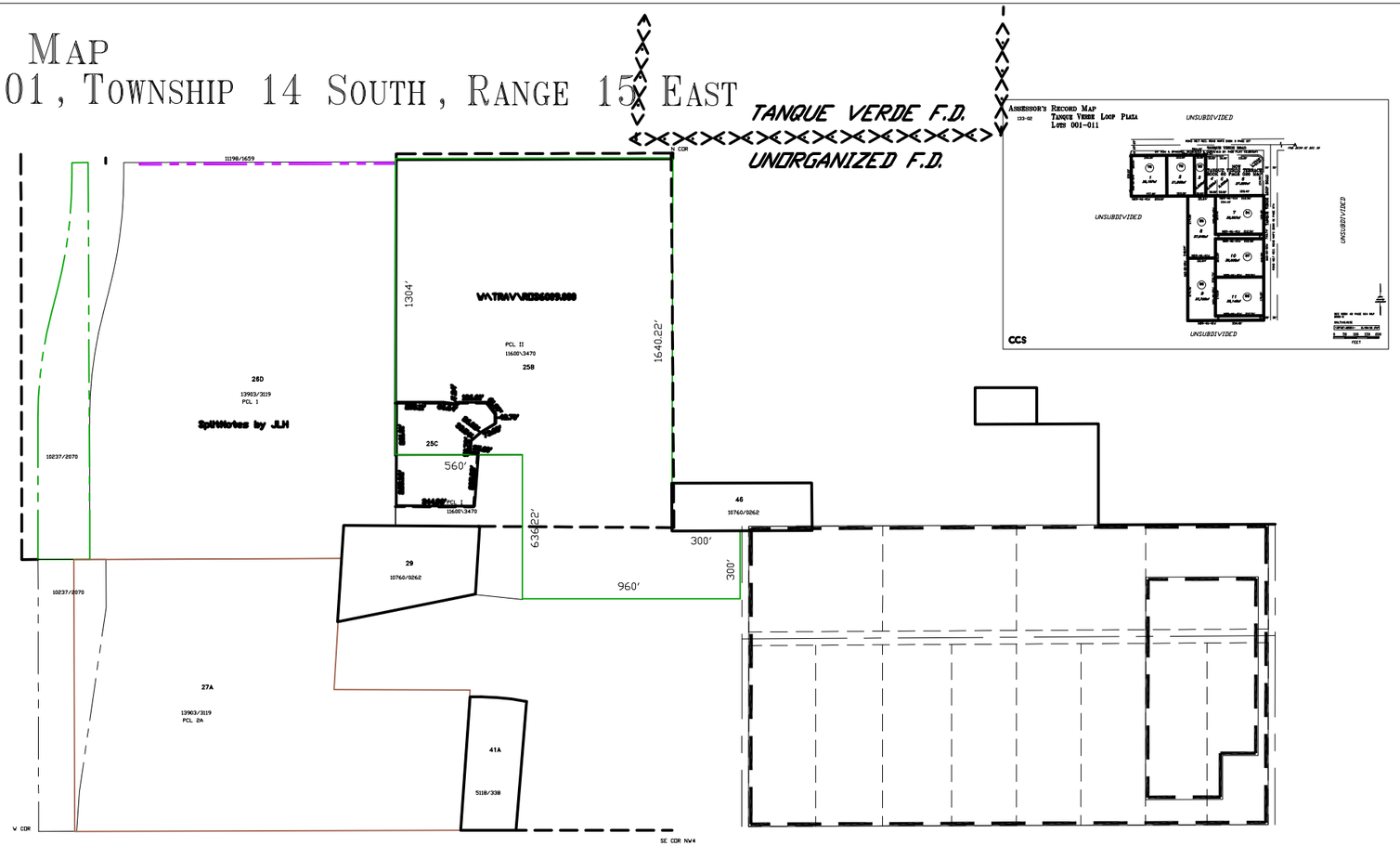

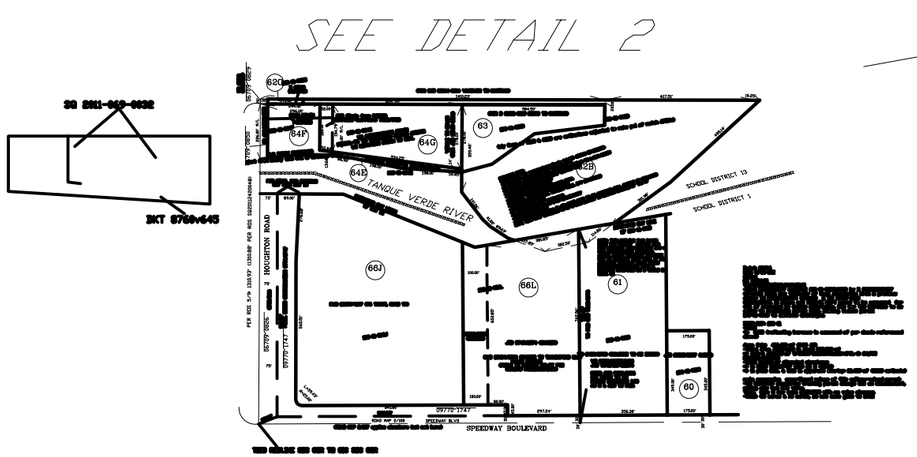

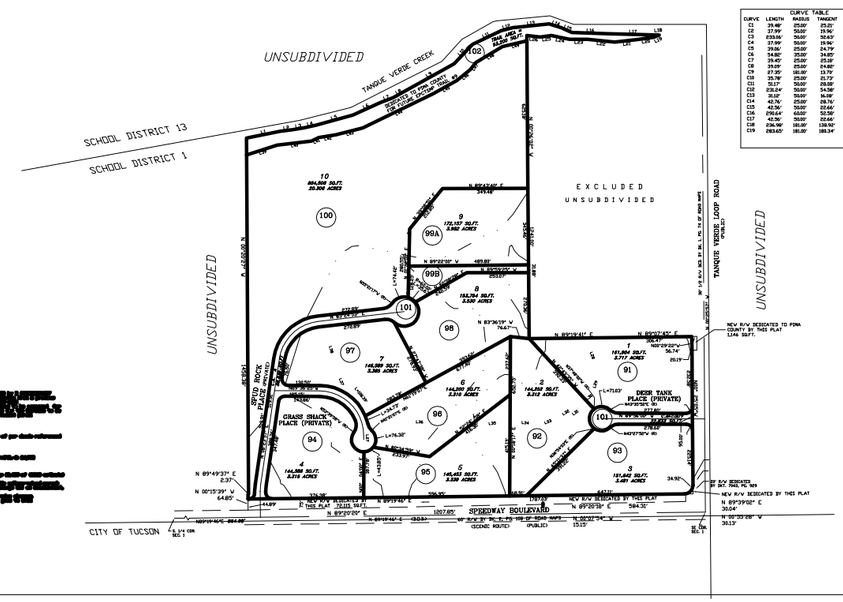

CURVE TABLE				
CURVE	LENGTH	RADIUS	TANGENT	DELTA
C1	39.48'	25.00'	25.21'	90°29'00"
C2	37.99'	50.00'	19.96'	43°31'56"
C3	37.99'	50.00'	19.96'	43°31'56"
C4	27.99'	50.00'	15.96'	32°05'00"
C5	39.84'	25.00'	24.79'	89°30'05"
C6	54.82'	35.00'	34.85'	89°44'55"
C7	39.45'	25.00'	25.18'	90°24'28"
C8	39.09'	25.00'	24.80'	89°33'33"
C9	37.70'	25.00'	23.72'	86°39'22"
C10	37.70'	25.00'	23.72'	86°39'22"
C11	51.17'	50.00'	28.00'	58°38'46"
C12	232.64'	50.00'	54.58'	264°38'55"
C13	31.12'	50.00'	16.08'	35°39'23"
C14	42.76'	25.00'	28.76'	98°00'20"
C15	39.27'	25.00'	25.00'	90°00'00"
C16	292.64'	50.00'	52.58'	277°32'39"
C17	42.96'	50.00'	22.66'	49°16'35"
C18	216.96'	181.00'	118.51'	73°16'54"
C19	283.65'	181.00'	188.34'	89°47'26"

LINE TABLE		
LINE	LENGTH	BEARING
L1	140.98'	N 78°57'16" E
L2	50.17'	N 82°49'01" E
L3	50.17'	N 82°49'01" E
L4	48.69'	N 78°49'54" E
L5	156.72'	N 74°39'58" E
L6	124.58'	N 67°31'23" E
L7	55.34'	N 69°39'38" E
L8	38.94'	N 62°51'11" E
L9	105.39'	N 67°39'38" E
L10	69.58'	N 67°39'38" E
L11	129.57'	N 64°19'33" E
L12	49.76'	N 72°17'36" E
L13	149.90'	N 84°14'18" E
L14	51.89'	N 72°17'36" W
L15	149.90'	N 84°14'18" W
L16	149.56'	N 88°15'47" W
L17	280.07'	N 88°28'44" W
L18	8.00'	N 85°03'54" E
L19	25.26'	N 46°25'28" E
L20	57.88'	N 82°03'33" E
L21	92.48'	N 82°03'33" E
L22	92.48'	N 82°03'33" E
L23	73.93'	N 89°39'38" W
L24	73.93'	N 78°41'53" W
L25	45.62'	N 82°32'33" E
L26	55.79'	N 83°01'55" W
L27	55.79'	N 83°01'55" W
L28	19.61'	N 80°03'51" E
L29	84.81'	N 38°35'48" E
L30	29.25'	N 53°53'12" E
L31	41.45'	N 33°38'13" E
L32	107.02'	N 39°06'37" E
L33	54.90'	N 69°48'20" W
L34	54.90'	N 69°48'20" W
L35	135.01'	N 83°03'55" E
L36	444.81'	N 86°24'55" W
L37	188.56'	N 89°20'01"
L38	176.21'	N 15°41'54" W
L39	130.91'	N 73°55'12" W
L40	130.91'	N 73°55'12" W
L41	59.30'	N 69°39'38" E
L42	71.42'	N 80°03'51" E
L43	113.44'	N 73°06'38" E
L44	209.47'	N 64°06'05" E
L45	112.42'	N 61°06'23" E
L46	112.42'	N 61°06'23" E
L47	36.44'	N 39°03'32" E
L48	126.37'	N 59°03'24" E
L49	153.21'	N 76°05'43" E

pima county assessor

2013-1

:\T14S\R15E\S01- 05/16/91 RW

SEE BOOK 0, PAGE 000, R.S.

0 300 600 900 1200

FEET