ASSESSOR'S RECORD MAP

xxx-xx SECTION 03, TOWNSHIP 14 SOUTH, RANGE 15 EAST

IN PROGRESS 09/18/10

FORMERLY
XXX-XX

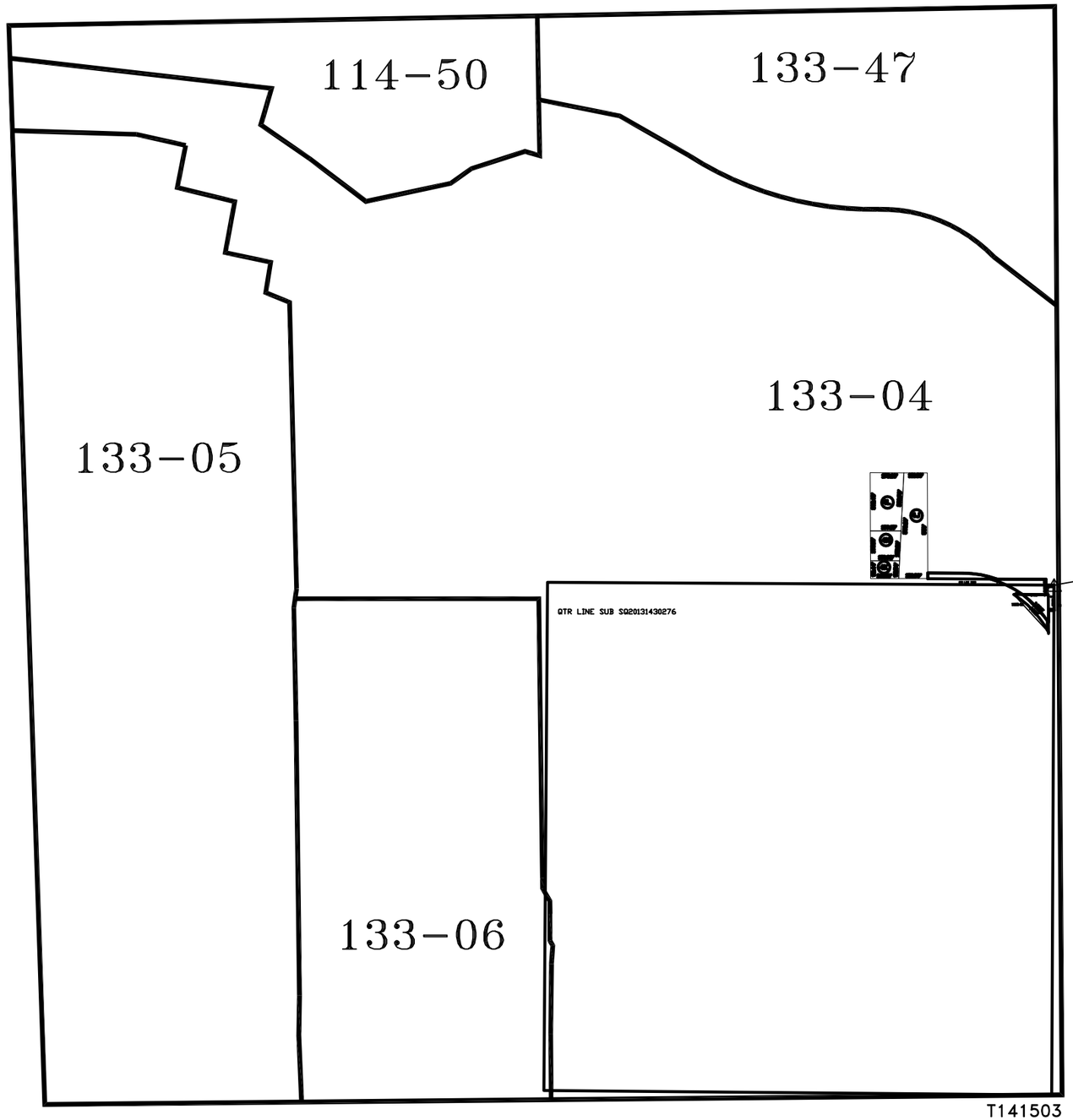

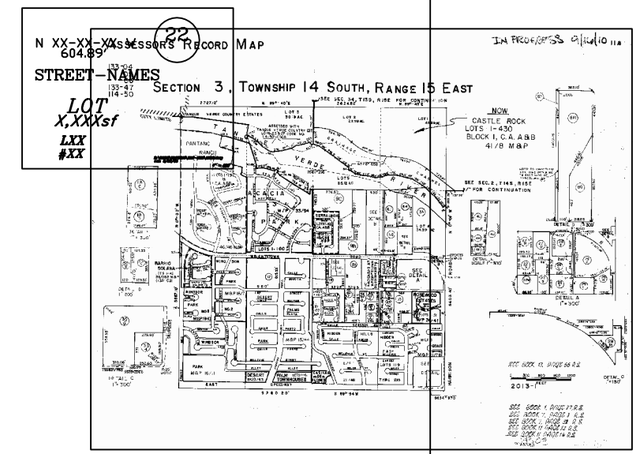

BATCH# 17827
SEC 03-14-15E
DETAIL# X
M&P XXX
2010-1
SBG 11/02/10

BK-MP: 133-04 DEEDS:
PCL 0030 CANCEL

TO 003A RESIDUE
ROADWAY 13858-4047
ABAND RD 13858-4043

W:\PARCEL\BATCH\17827.DWG

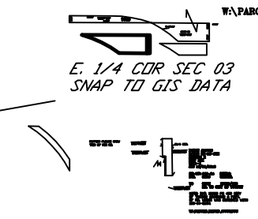

pima
county
assessor

2007-1

:\T14S\R15E\S03- 09/16/10 JSW

SEE BOOK 0, PAGE 000, R.S.

0 300 600 900 1200

FEET

T141503