ASSESSOR'S RECORD MAP

XXX-XX SECTION 20, TOWNSHIP 14 SOUTH, RANGE 15 EAST

FORMERLY
XXX-XX

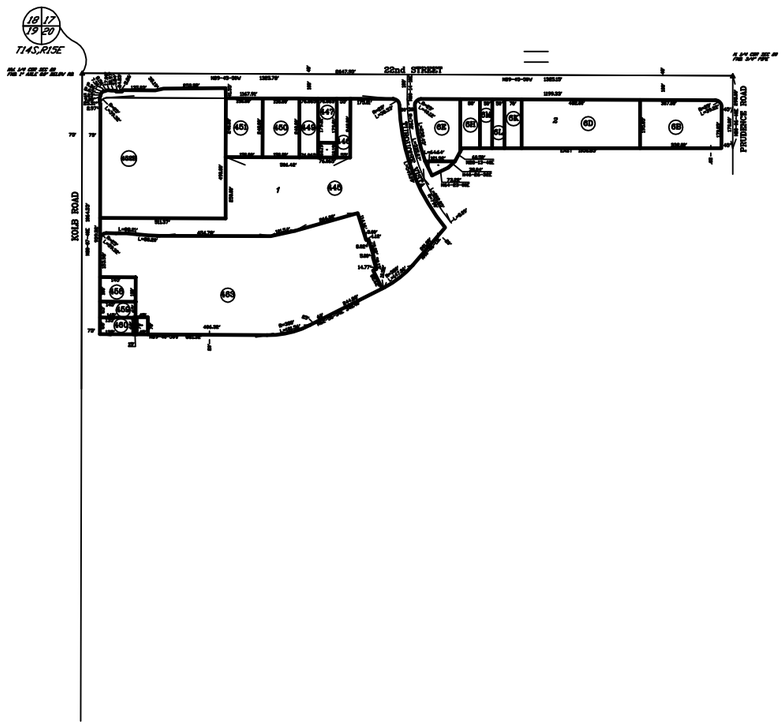

N XX-XX-XX W
604.89'

22

STREET-NAMES

LOT
X,XXXsf

LXX
#XX

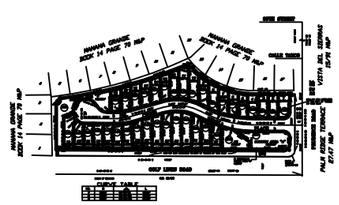

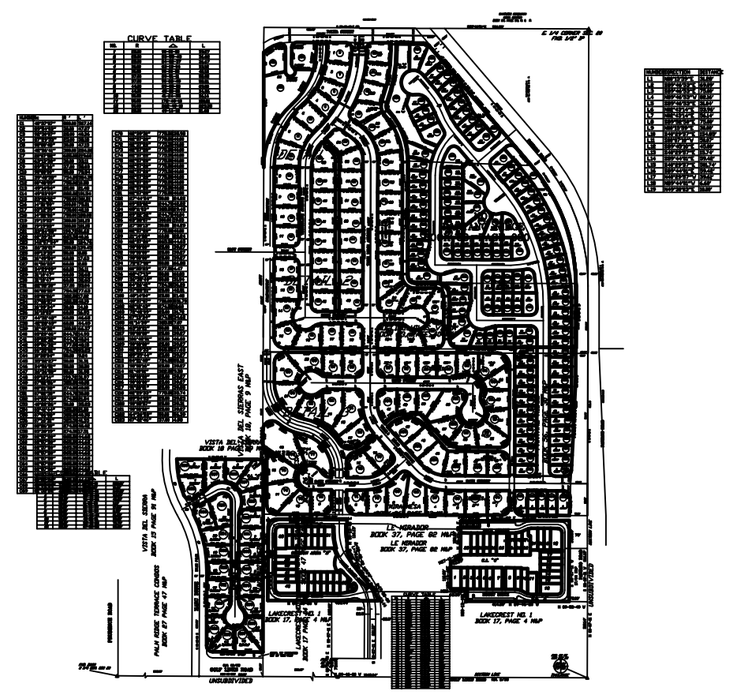

pima
county
assessor

2007-1

:\T14S\R15E\S20- 10/10/12 RCW

SEE BOOK 0, PAGE 000, R.S.

0 300 600 900 1200

FEET