ASSESSOR'S RECORD MAP

136-09 SECTION 24, TOWNSHIP 14 SOUTH, RANGE 15 EAST

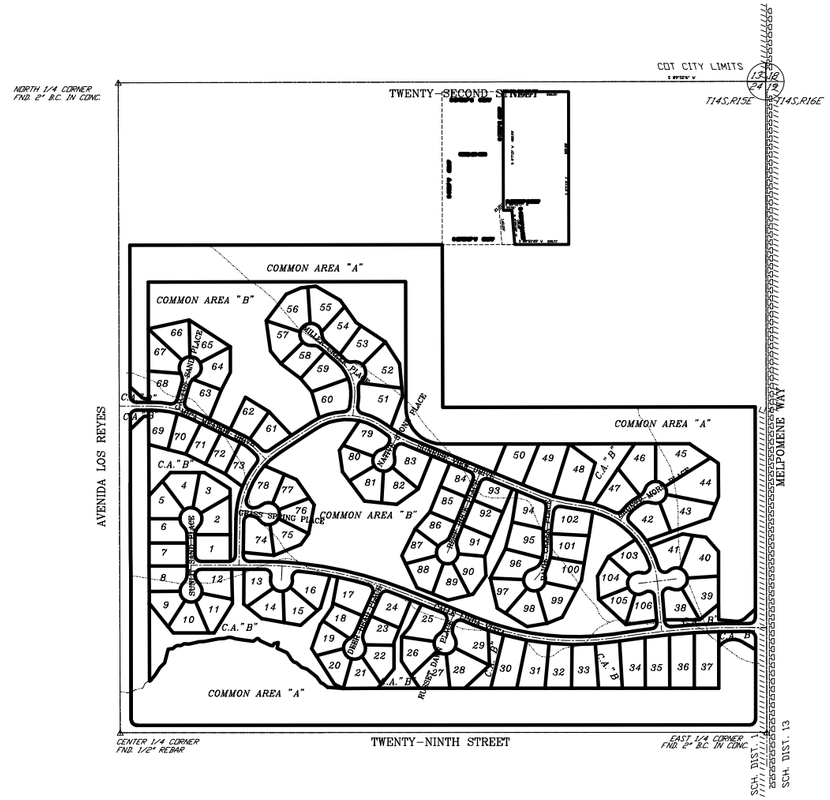

N XX-XX-XX W 604.89' (22)

STREET-NAMES

LOT
X,XXXsf

LXX
#XX

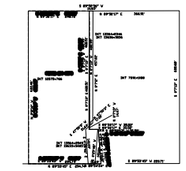

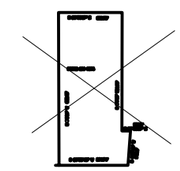

pima county assessor

2007-1

:\T14S\R15E\S24- 11/06/13 DMK

SEE BOOK 0, PAGE 000, R.S.

0 300 600 900 1200

FEET