ASSESSOR'S RECORD MAP

205-63 SECTION 30, TOWNSHIP 14 SOUTH, RANGE 16 EAST

IN PROGRESS 12/23/2014

R:\USER\MAPPING\MAPS&PLATS\24019.TIF

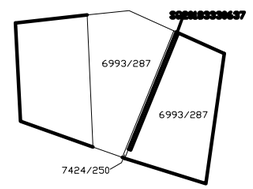

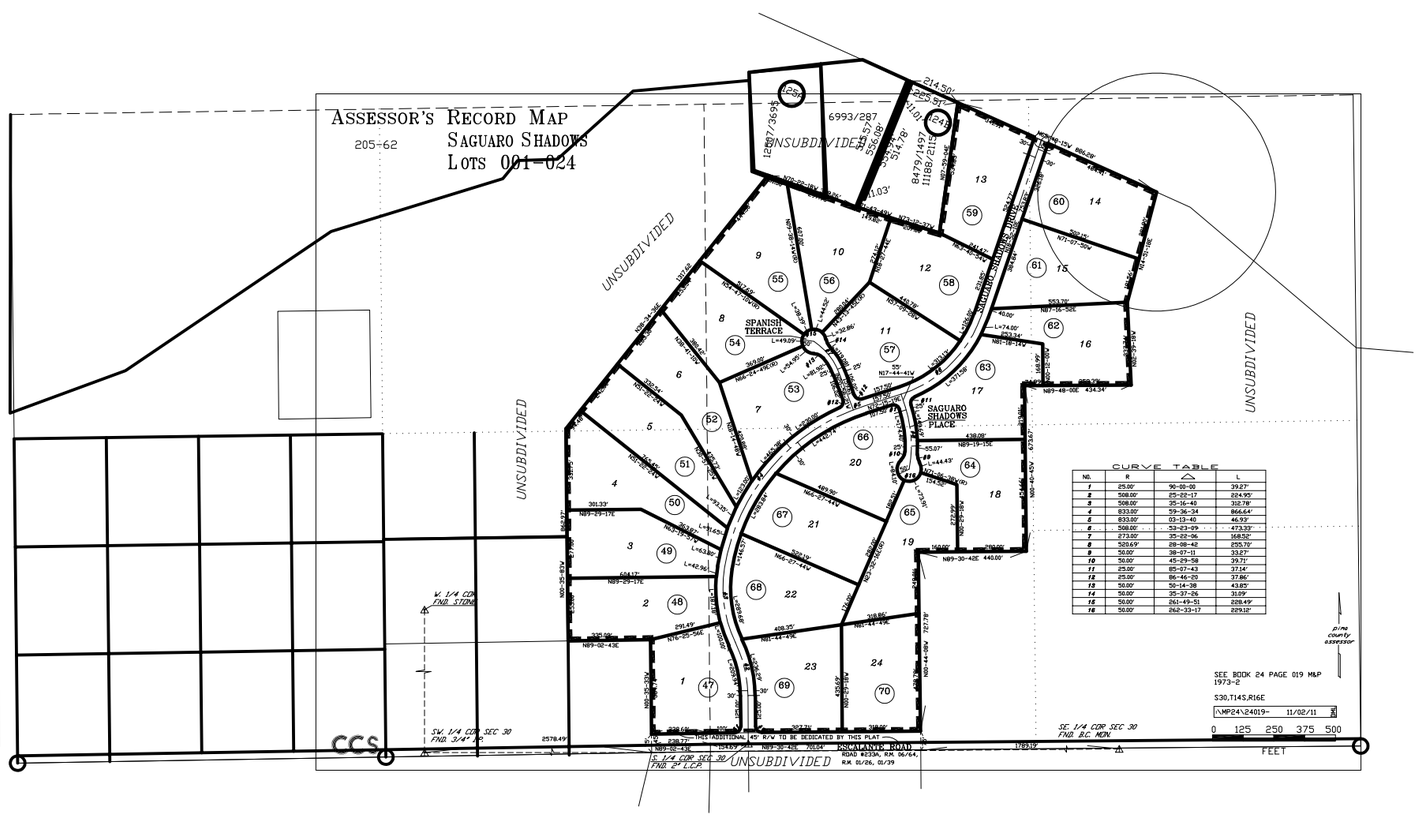

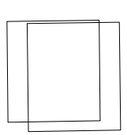

pima county assessor

2008-2

:\T14S\1416E30- 06/29/10 gk

SEE BOOK 02, PAGE 048, R.S.
SEE BOOK 17, PAGE 073, R.S.

0 300 600 900 1200

FEET