ASSESSOR'S RECORD MAP

121-09
121-10
121-11

SECTION 2, TOWNSHIP 14 SOUTH, RANGE 14 EAST

DETAILS No. 1, 2, 3, & 4

1/21

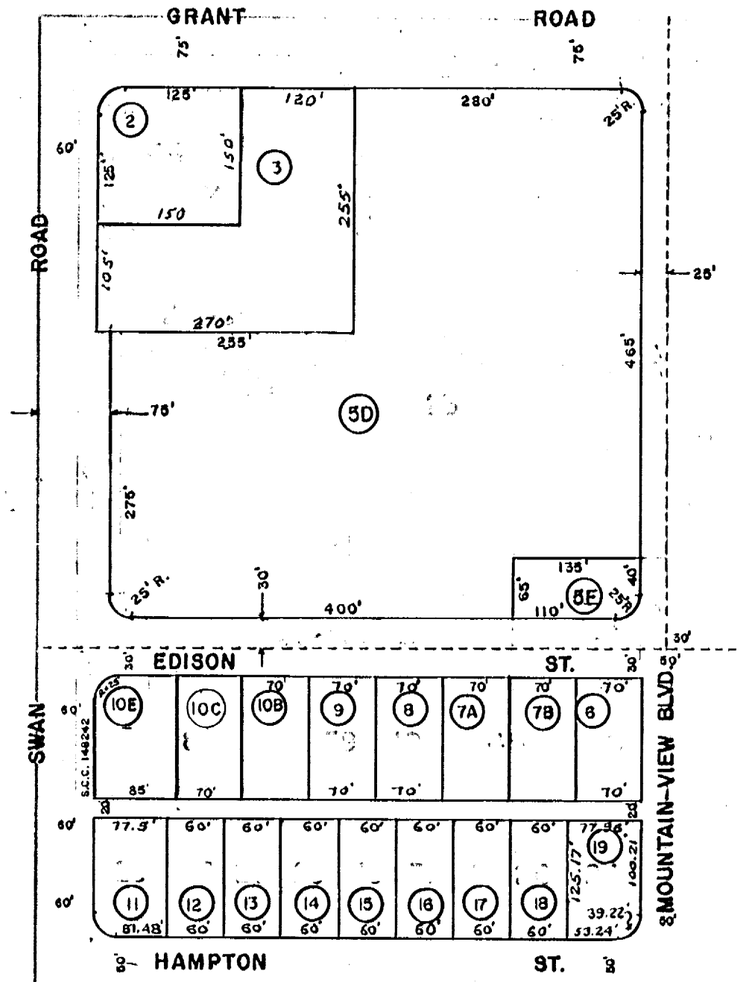

DETAIL NO. 1 (121-10)

NW 1/4 NW 1/4

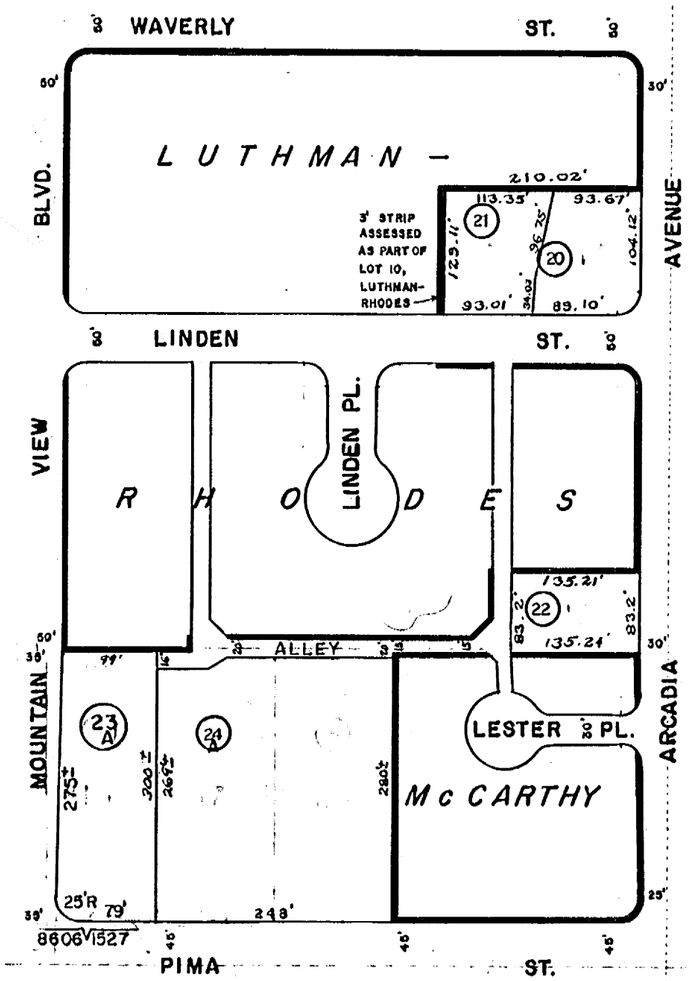

DETAIL NO. 2 (121-10)

SW 1/4 NW 1/4

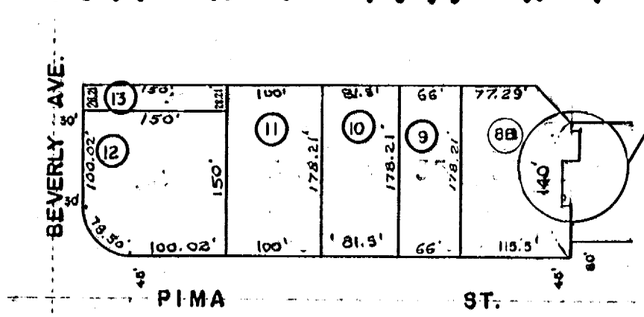

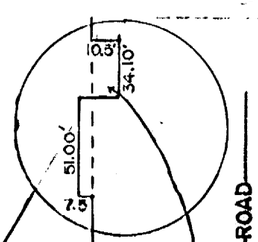

DETAIL NO. 3 (121-09)

S PT. SE 1/4 NE 1/4

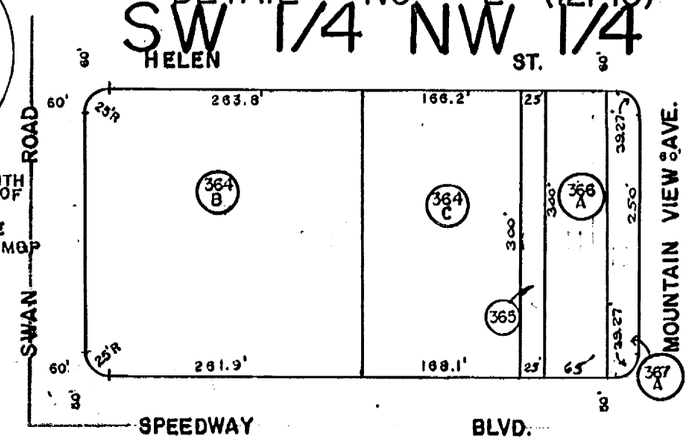

DETAIL NO. 4 (121-11)

S PT. SW 1/4 SW 1/4

0 75 150 225 300
FEET

2008-1
SEC. 2, T.14 S. R.14 E.
SEE BOOK 12 PAGE 61 R. S.

C.O.T. PROJECT

1414 02 001
SCANNED

843 (3)

M1414022