ASSESSOR'S RECORD MAP

123-01
2/2

SECTION 5, TOWNSHIP 14 SOUTH, RANGE 14 EAST

DETAILS No. 1, 2, & 3

DETAIL NO. 2
SW4 SE4 NW4 ALSO,
PT. OF BLK. O CATALINA VISTA

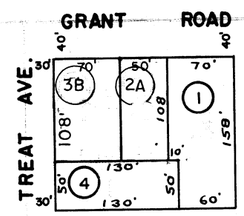

DETAIL NO. 1
NW COR. NE 1/4 NE 1/4

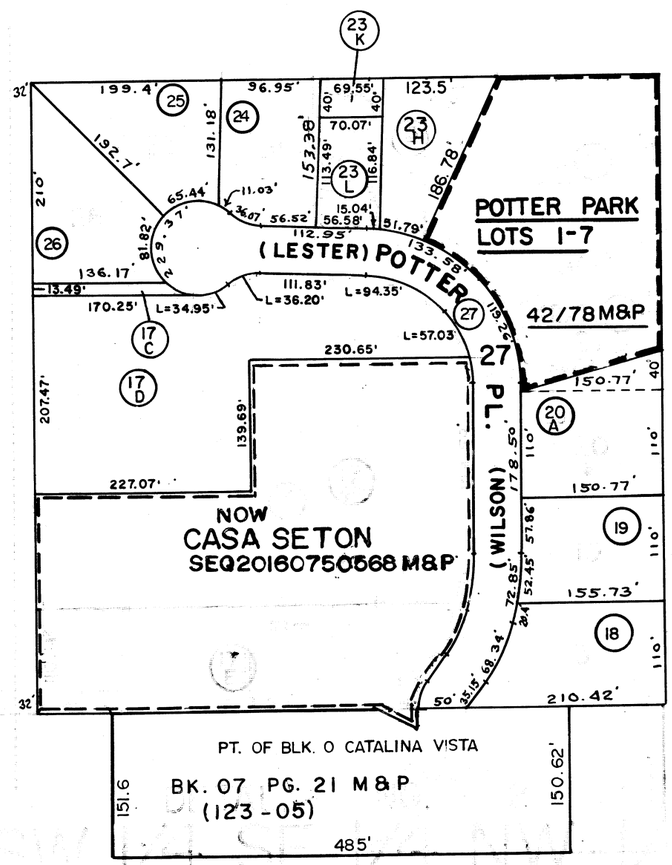

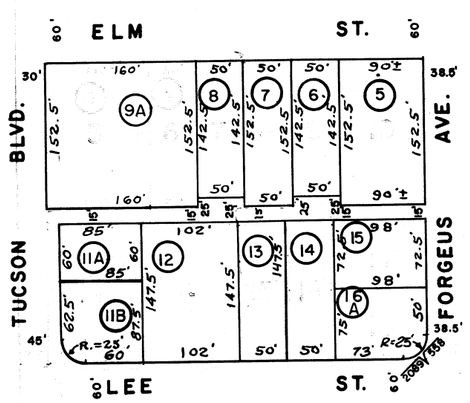

DETAIL NO. 3
NW 1/4 NW 1/4 SE 1/4

C.O.T.
PROJECT

141405001
SCANNED

M1414051