ASSESSOR'S RECORD MAP

123-10
2/2

SECTION 6, TOWNSHIP 14 SOUTH, RANGE 14 EAST

DETAILS No. 1, 2, & 3

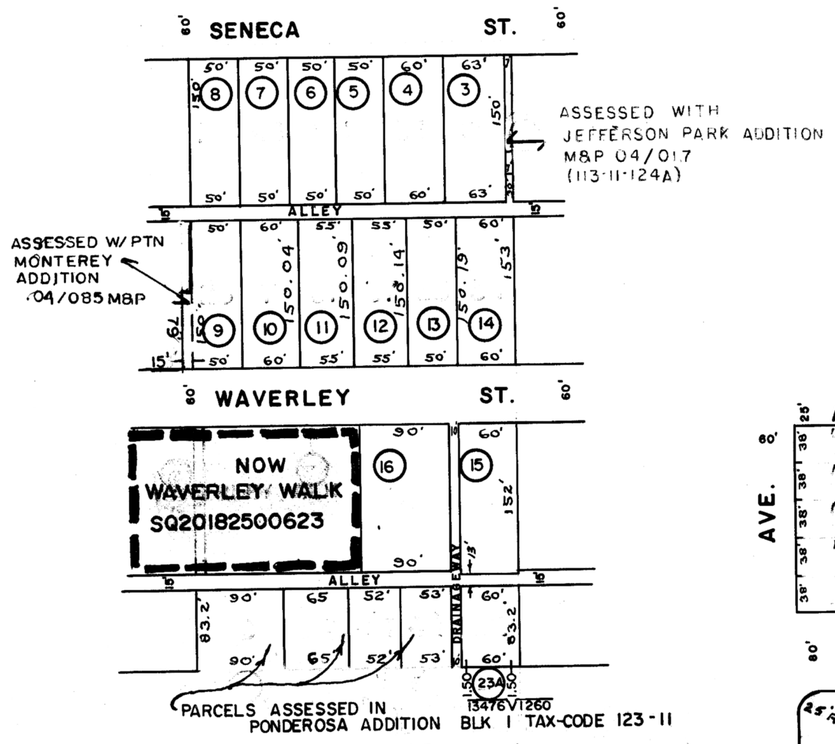

DETAIL NO. 1

NE 1/4 SW 1/4 NE 1/4

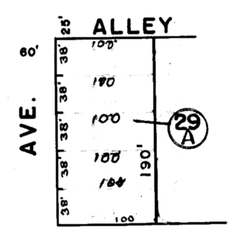

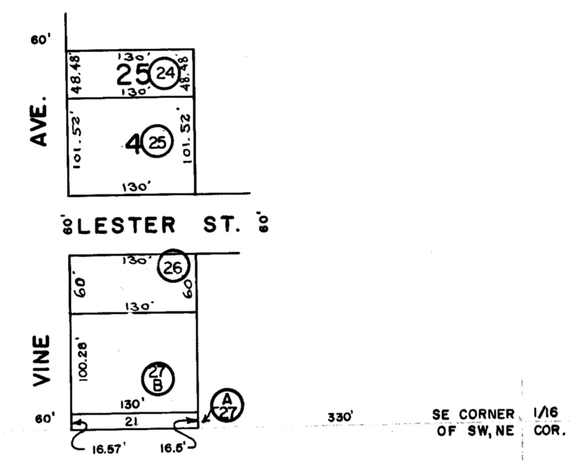

DETAIL NO. 2

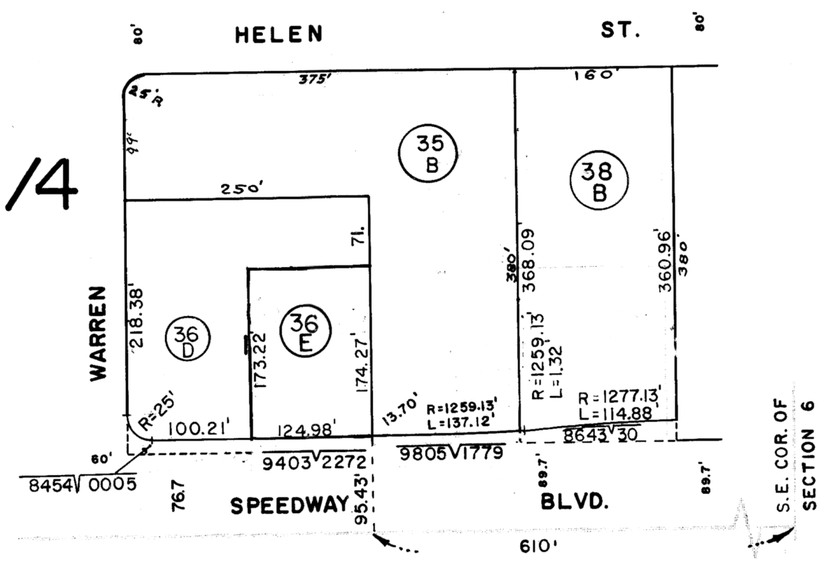

DETAIL NO. 3

Pt. SE 1/4 SE 1/4

0 75 150 225 300
FEET

20192

M1414061

SCANNED