ASSESSOR'S RECORD MAP

125-01
2/6

SECTION 8, TOWNSHIP 14 SOUTH, RANGE 14 EAST

DETAILS No. 1, 4, 6, 8 & 9

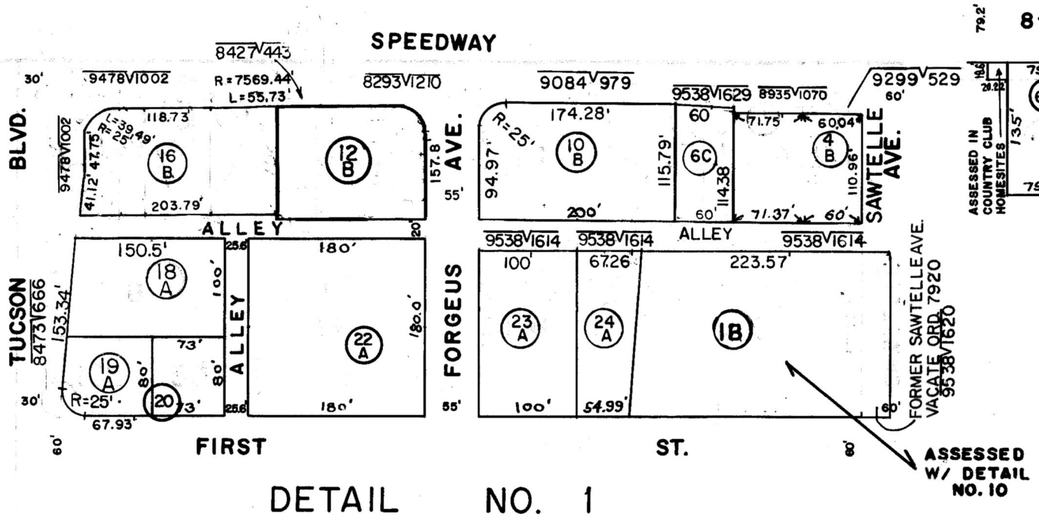

DETAIL NO. 1
PORT. OF N2, N2, NW4, NE4

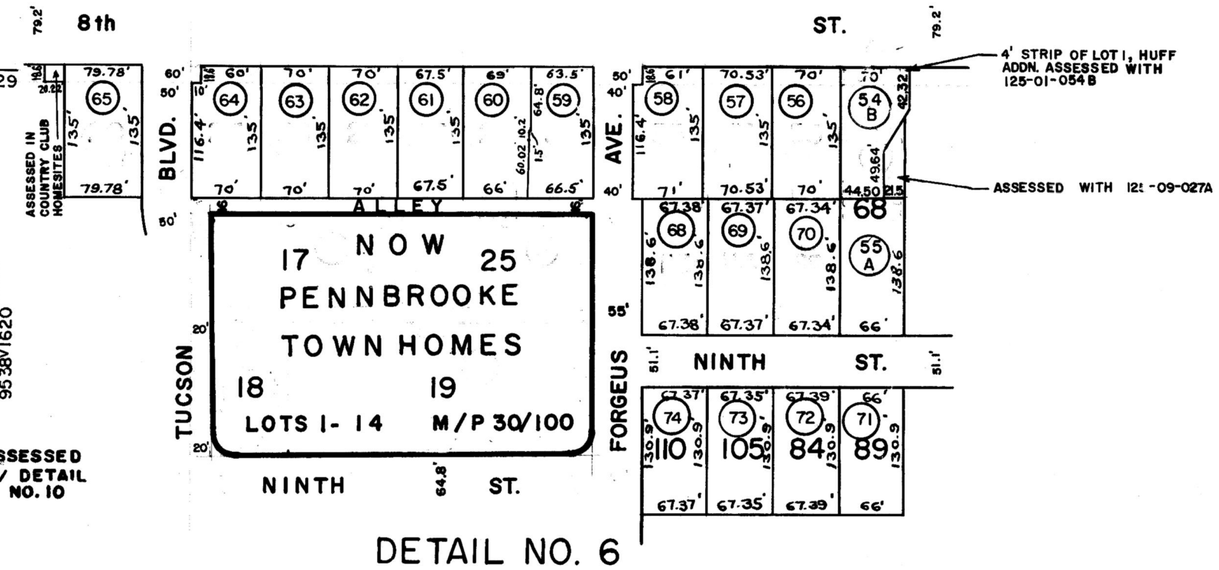

DETAIL NO. 6
PORT. OF NW4, SW4, SE4

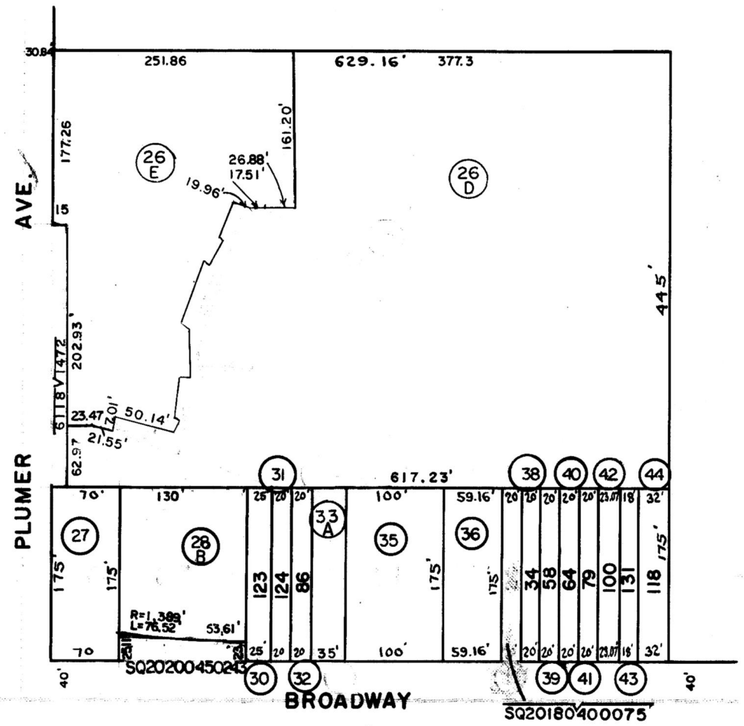

DETAIL NO. 4
SW4, SE4, SW4

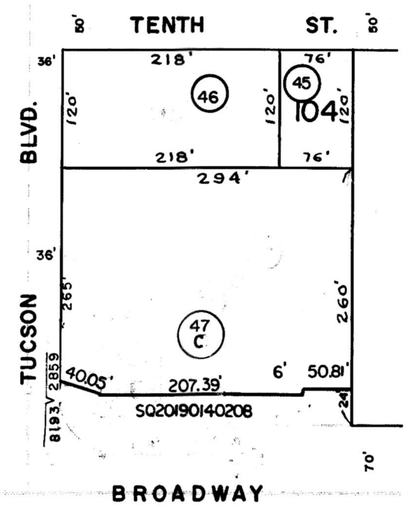

DETAIL NO. 8
PORT. OF SW4, SW4, SE4

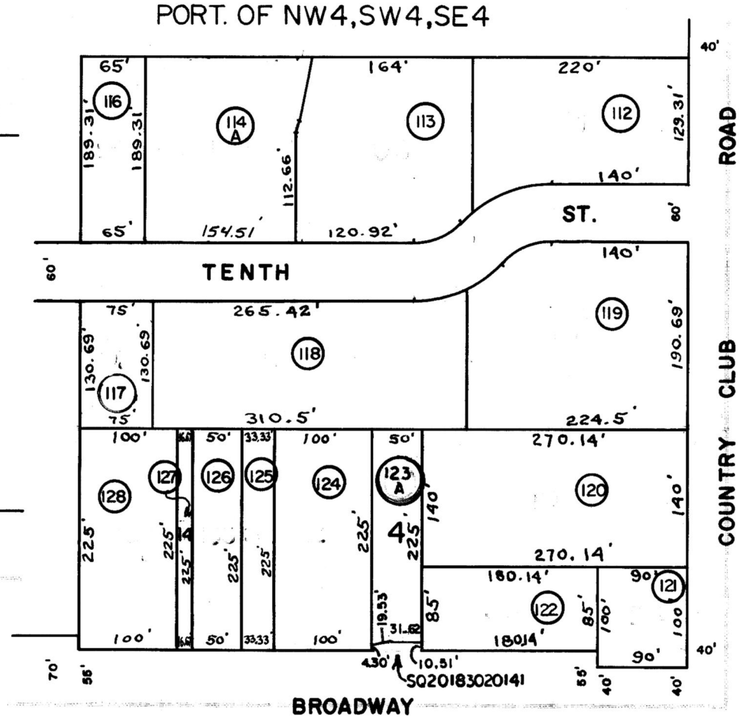

DETAIL NO 9
SE4, SE4, SE4

2021-1

0 150 FEET

SEE BOOK 7 PAGE 22 R.S.
SEE BOOK 8 PAGE 50 R.S.

C.O.T. PROJECT

~~M1414408-01~~
M1414081