Assessor's Record Map

131-01
3/4

Section 23, Township 14 South, Range 14 East

Details No. 3, & 4

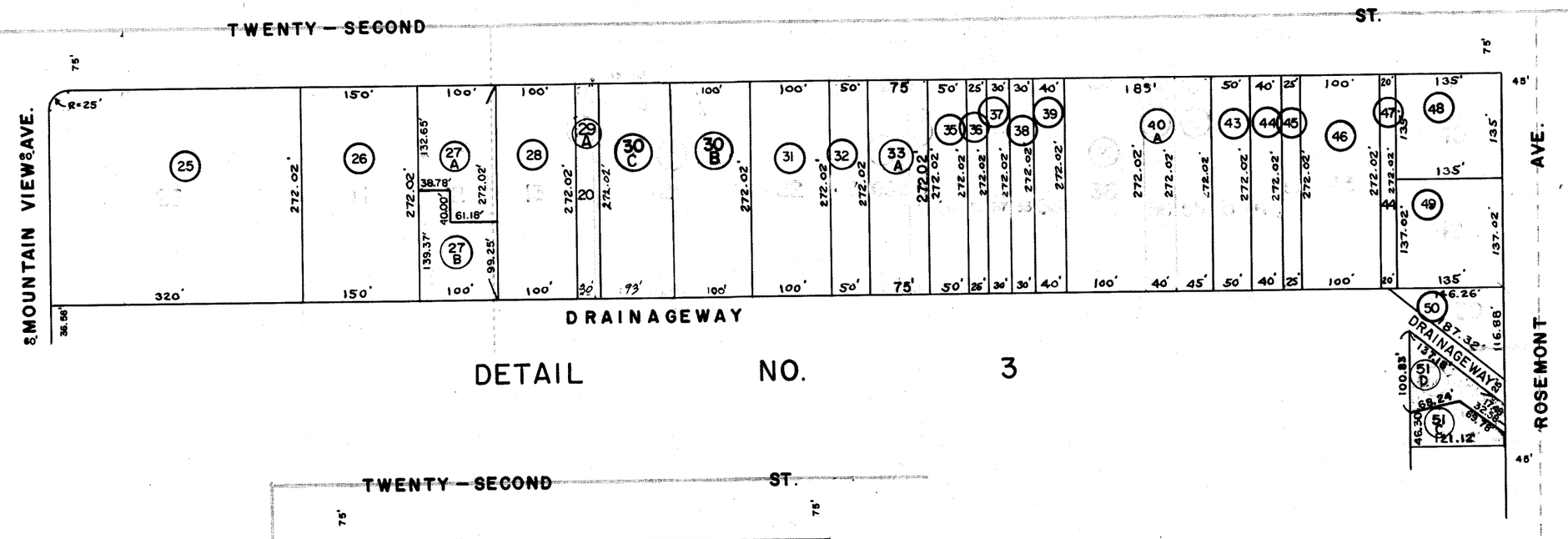

DETAIL NO. 3

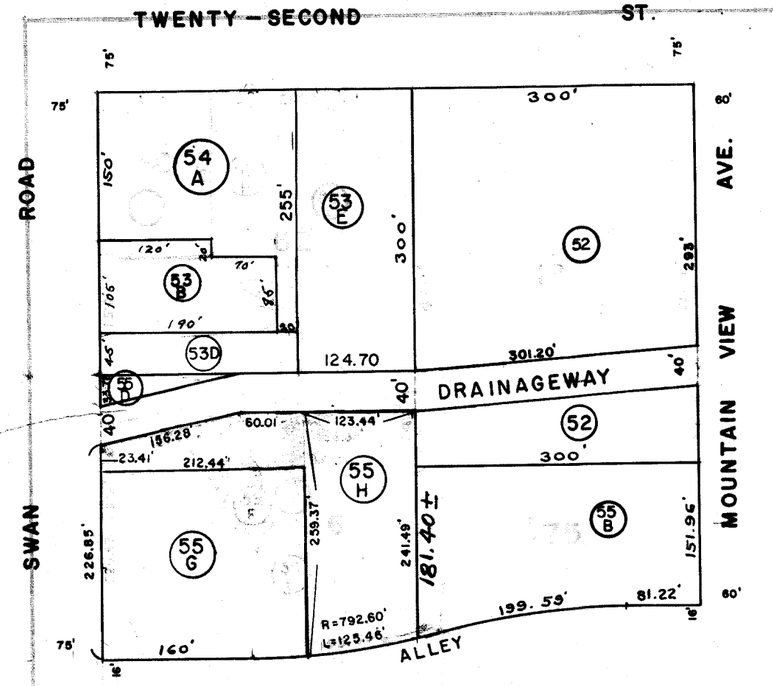

DETAIL NO. 4

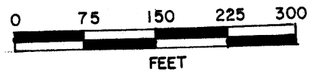

2018-1

3436\33

C.O.T.

M ~~14142300~~
SCANNED

M1414233

~~1242 (4)~~