ASSESSOR'S RECORD MAP

205-52
1/2

SECTION 6 TOWNSHIP 14S. RANGE 16 EAST

DETAIL NO. 1 N1/2 NW 1/4

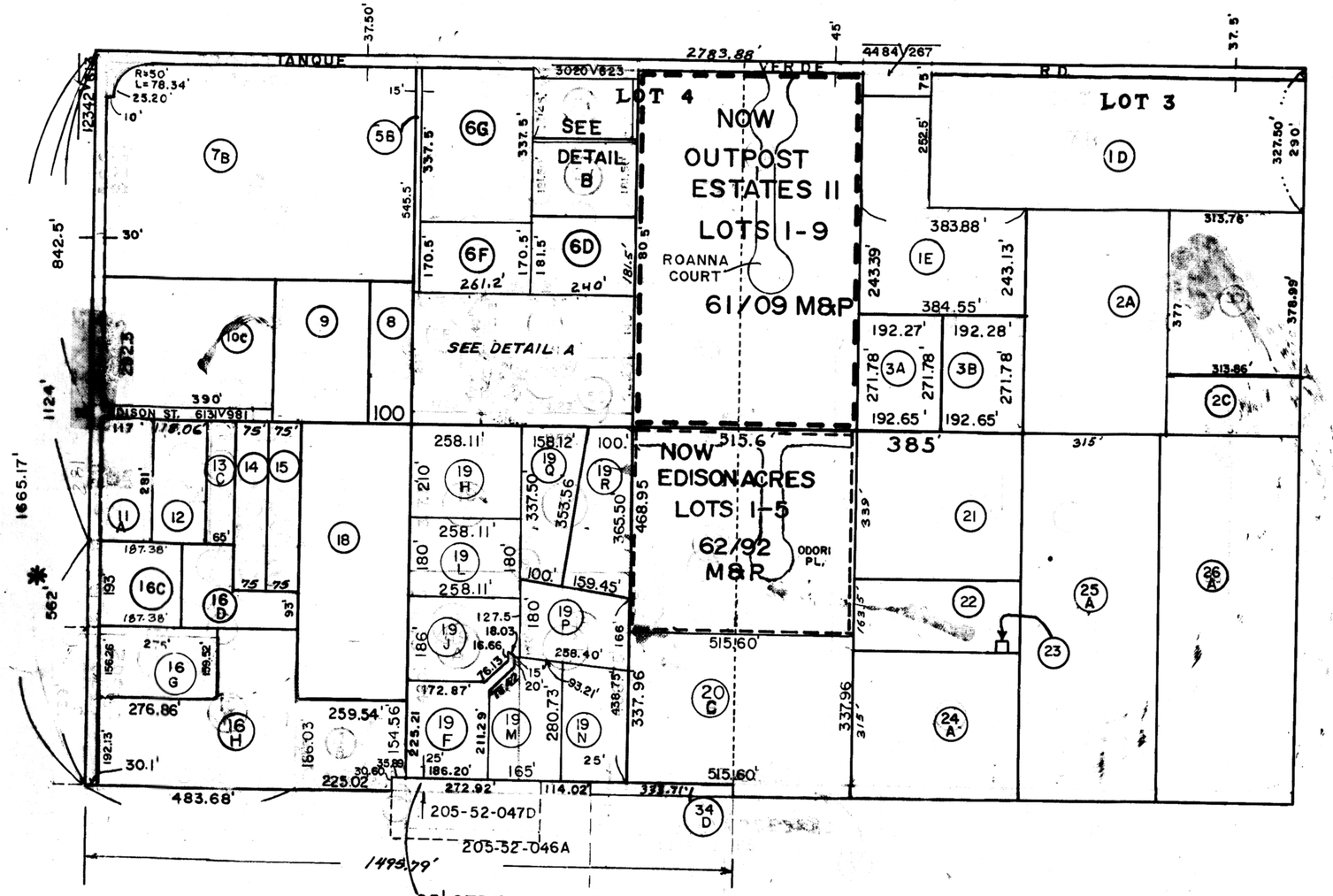

25' STRIP ASSESSED WITH ADJOING PARCELS IN S2 NW4 SECTION 6, SEE DETAIL NO. 2. CODES AS REFERENCED ABOVE.

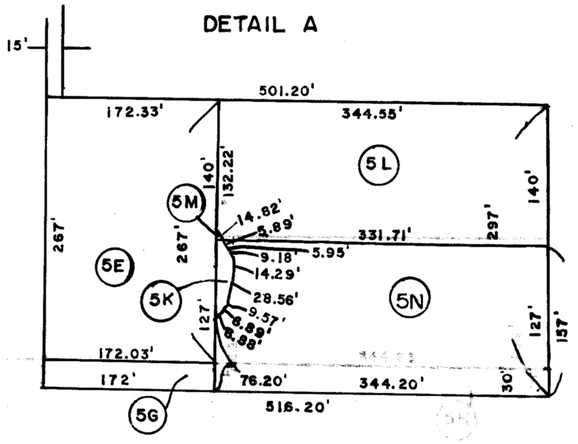

SCALE 1" = 150'

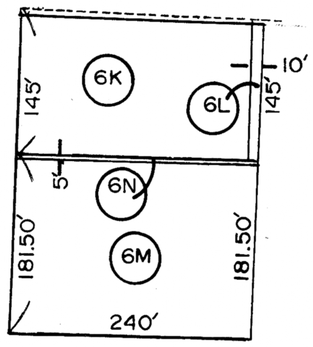

DETAIL B
SCALE 1" = 150'

*NOTE: APPARENT DISCREPANCY- RECORD 562' APPEARS 20' ± LONGER THAN LATEST SURVEYS- (R.S. 6/83 & 10/05).
R.K. 6/25/07

2021-1
SEE BOOK 06 PAGE 83 R.S.
SEE BOOK 10 PAGE 05 R.S.
2012-

0 150 300 450 600
FEET

SEE BOOK ,PAGE M & P.

S.06 T. 14 S., R. 16 E.

SCANNED

M14160621 ~~14160600~~ ~~1749(2)~~

IMPERIAL—K. & E. CO., N. Y.
REG. U.S. PAT. OFF.