ASSESSOR'S RECORD MAP

210-44

SECTION 24, TOWNSHIP 15 SOUTH, RANGE 12 EAST

DETAIL 1 SE 1/4

FORMERLY
206-13

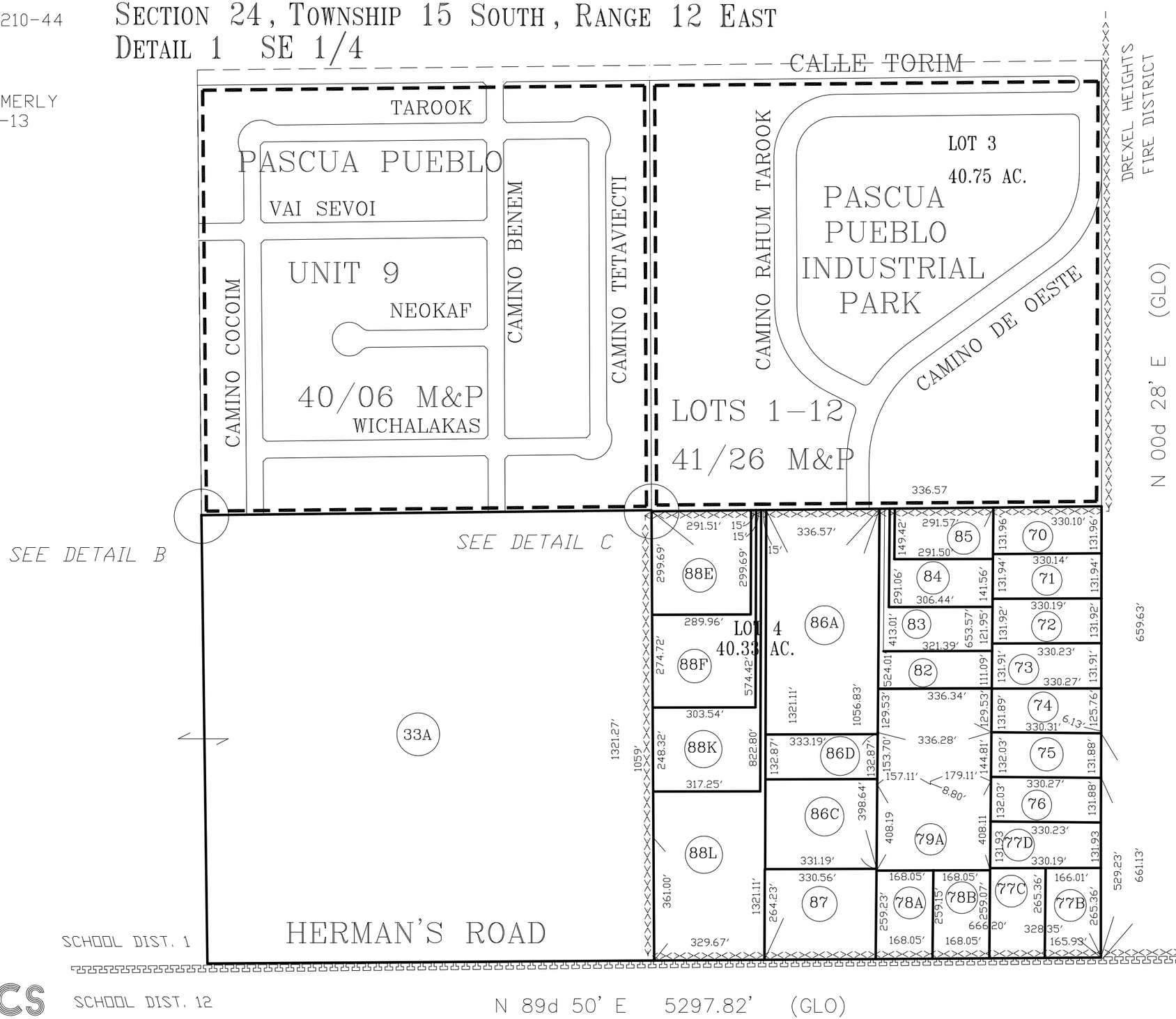

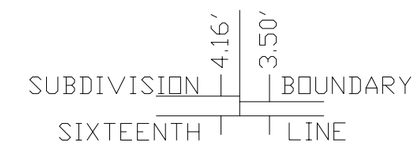

DETAIL B
NO SCALE



DETAIL C
NO SCALE

pima county assessor

2016-1

:\T15S\R12E\S24_01-11/02/15 KAK

0 150 300 450 600
FEET