ASSESSOR'S RECORD MAP

140-10 SECTION 04, TOWNSHIP 15 SOUTH, RANGE 14 EAST

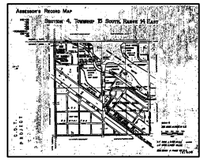

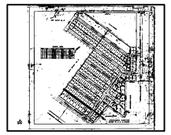

FORMERLY
139-12



pima county assessor

2007-1

:\T15S\R14E\S04- 06/07/13 DMB

SEE BOOK 0, PAGE 000, R.S.

0 300 600 900 1200

FEET