ASSESSOR'S RECORD MAP

11

208-54

(FORMERLY 201-69)

SEC. 29, TOWNSHIP 15 SOUTH, RANGE 10 EAST

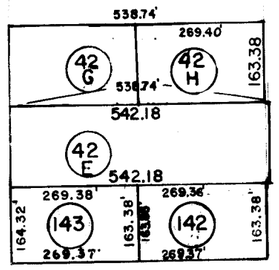

DETAIL B
SCALE 1" = 300'

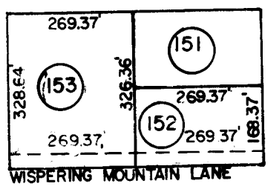

DETAIL C
SCALE: 1" = 300'

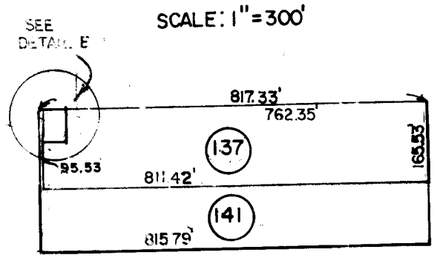

DETAIL D
1" = 300'

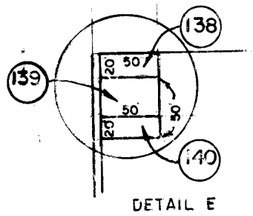

DETAIL E
SCALE 1" = 150

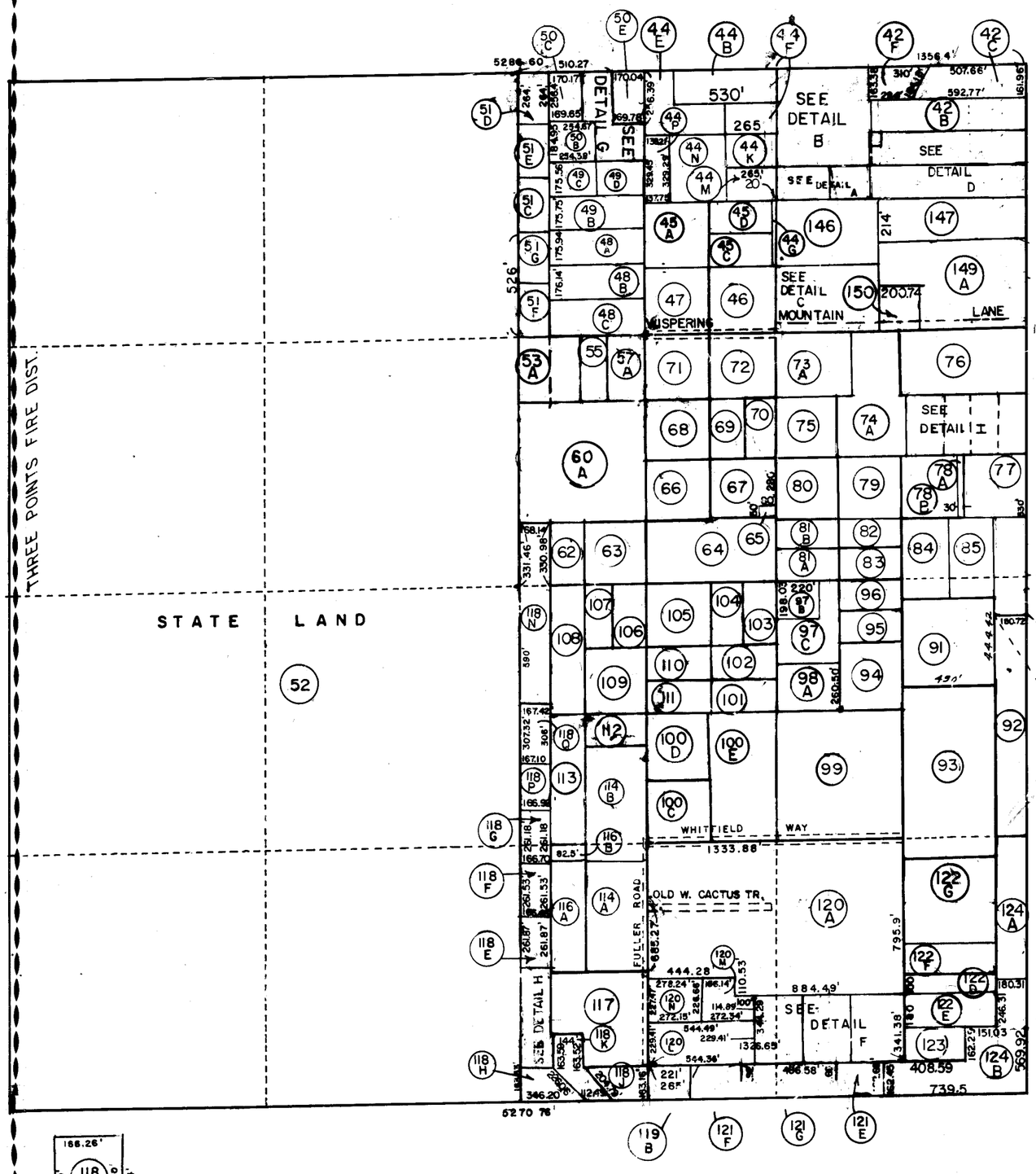

DETAIL A

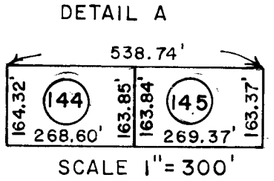

SCALE 1" = 300'

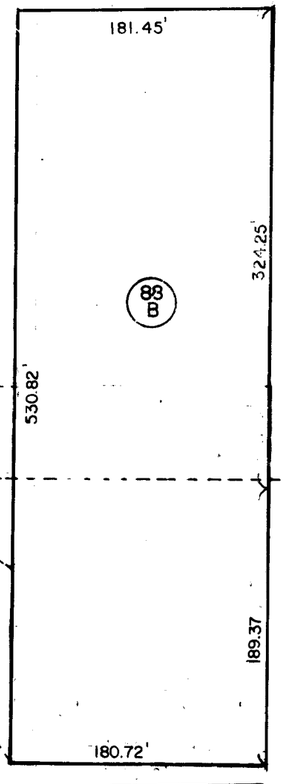

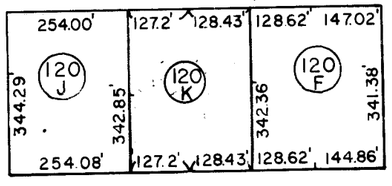

DETAIL F
1" = 300'

0 300 600 900 1200
FEET

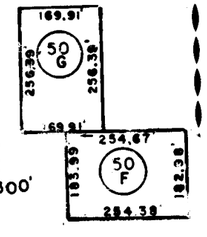

DETAIL G
SCALE
1" = 300'

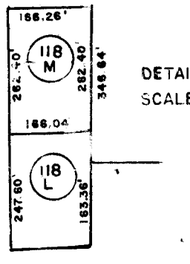

DETAIL H
SCALE 1" = 300'

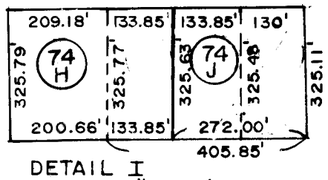

DETAIL I
SCALE 1" = 300'

2012-3

SEE BOOK 4 PAGE 41 & 43 R.S.

SCANNED

M 151029 ~~$30 (1)~~