ASSESSOR'S RECORD MAP

208-63PTN NW
-64PTN NE
-65SE
-66SW

-FORMERLY-
201-59
-83
-84
-85
-86

SECTION 34, TOWNSHIP 15 SOUTH, RANGE 10 EAST

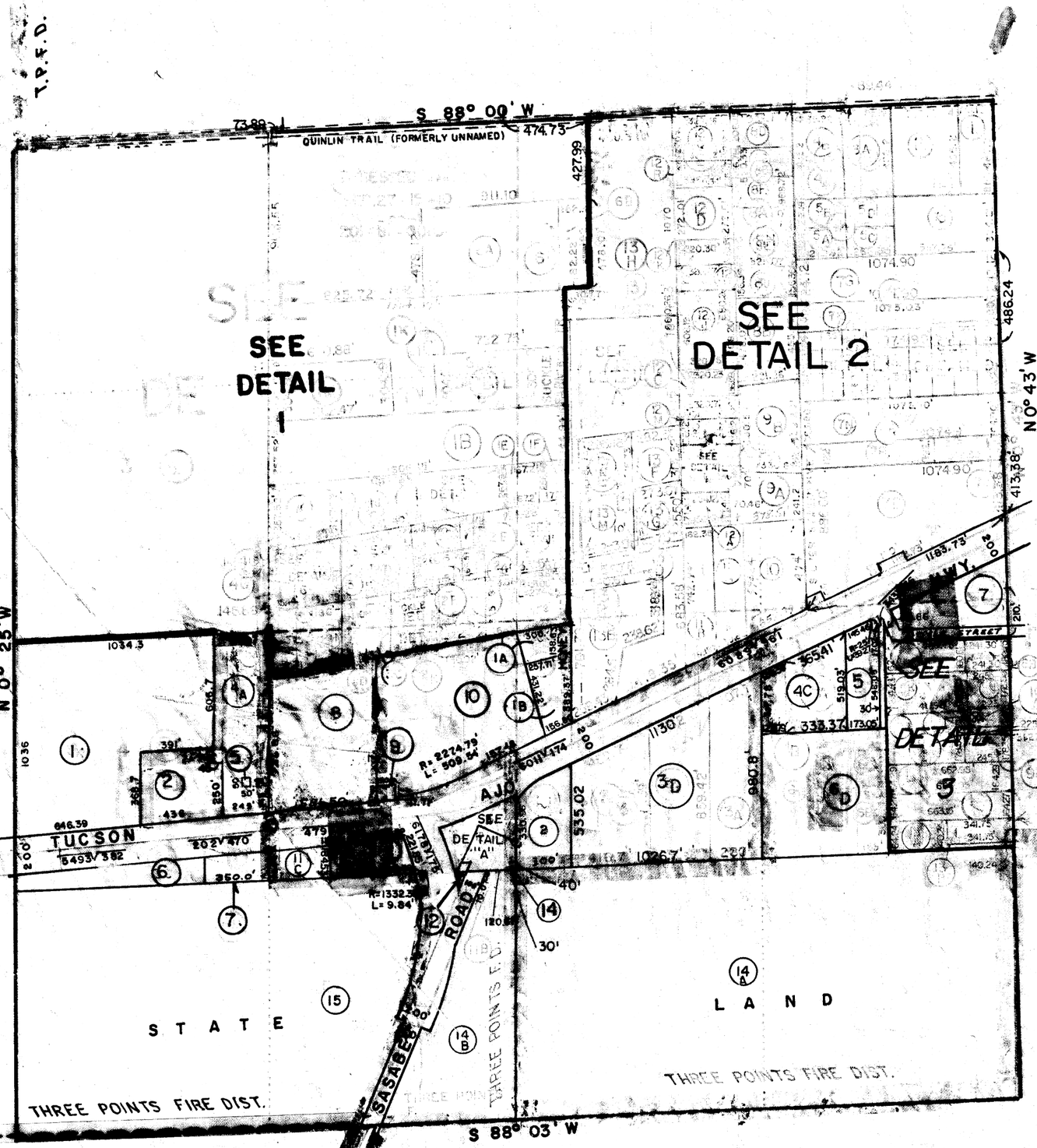

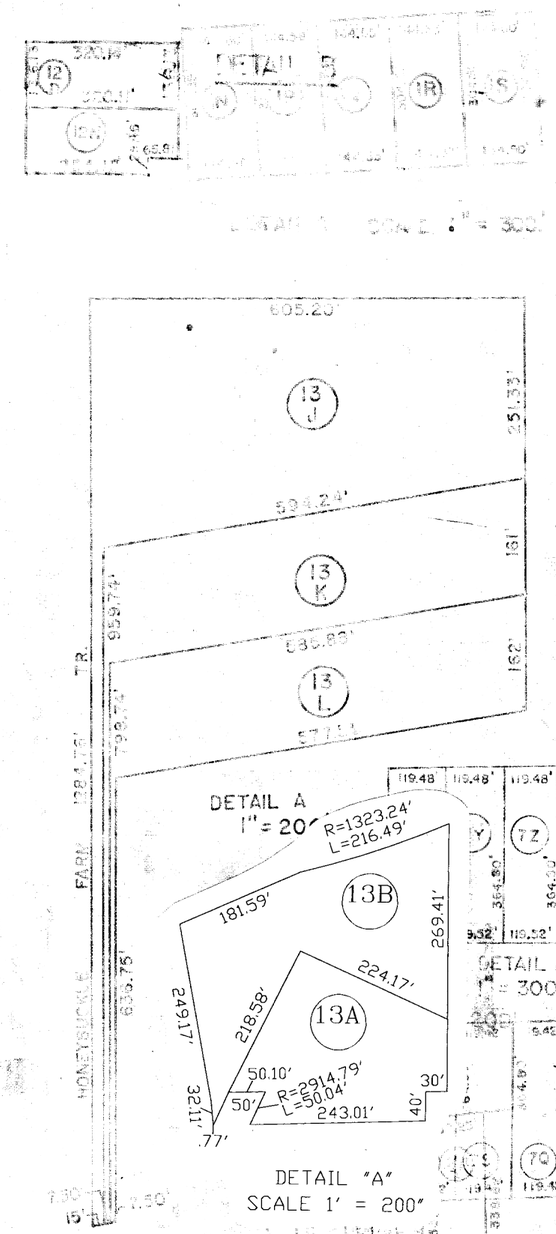

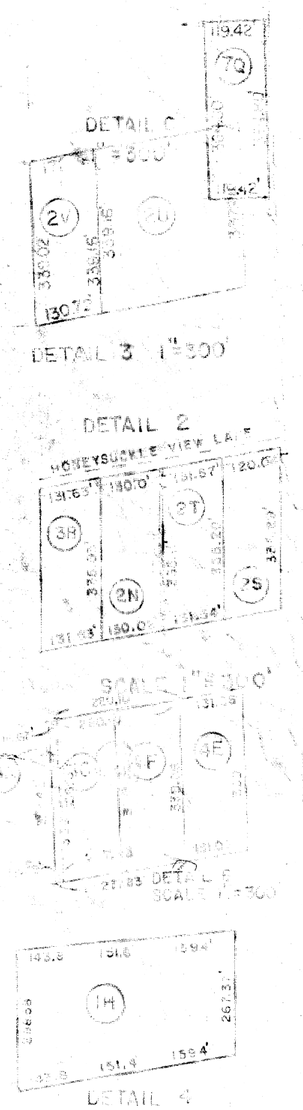

0 300 600 900 1200

2018-1

M151034

C.O.T.
PROJECT