ASSESSOR'S RECORD MAP

209-23

SECTION 28, TOWNSHIP 15 SOUTH, RANGE 11 EAST

SE 4

DETAIL 4

FORMERLY
206-10

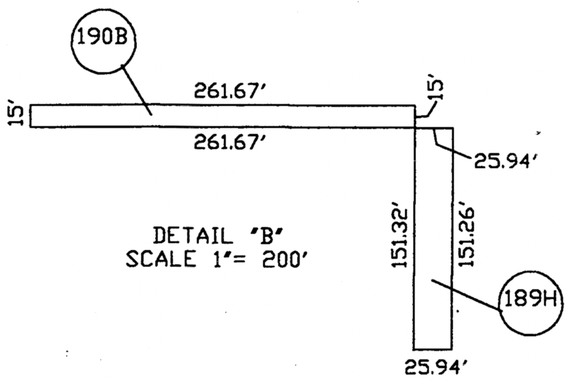

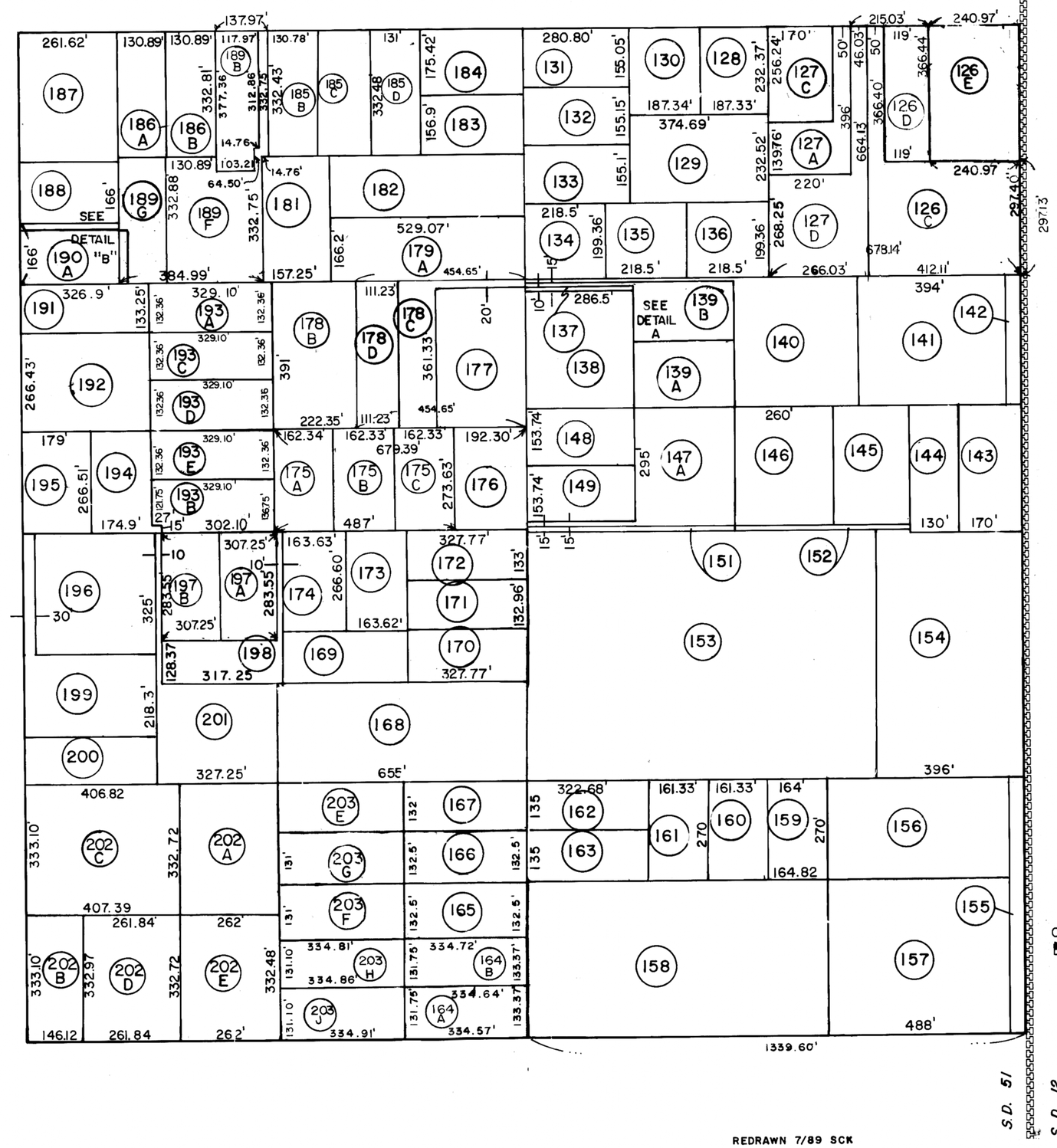

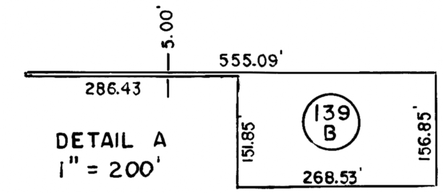

0 150 300 450 600
FEET

2020-1

M1511284
SCANNED

C.O.T.
PROJECT

REDRAWN 7/89 SCK

~~1511284SE4~~