ASSESSOR'S RECORD MAP

209-26

SECTION 31, TOWNSHIP 15 SOUTH, RANGE 11 EAST

FORMERLY-
206-12

RESERVED-
209-27

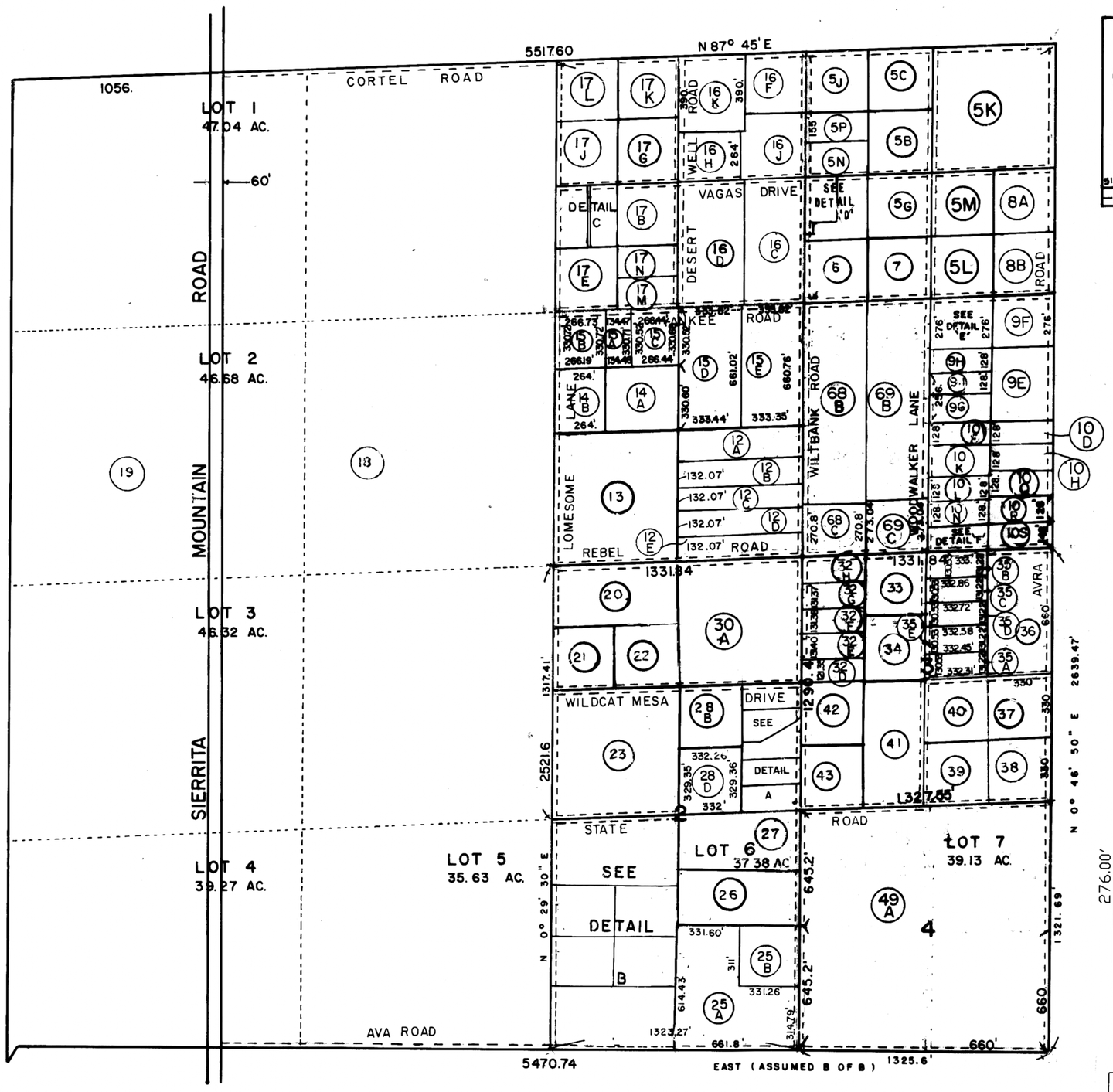

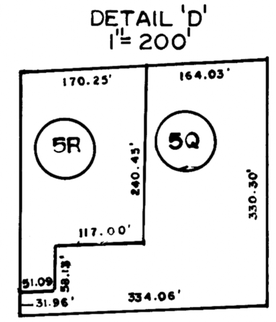

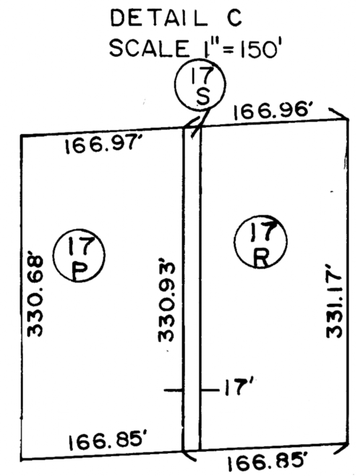

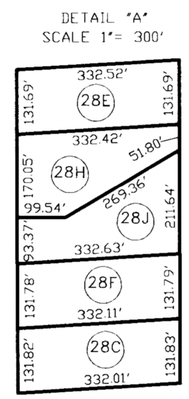

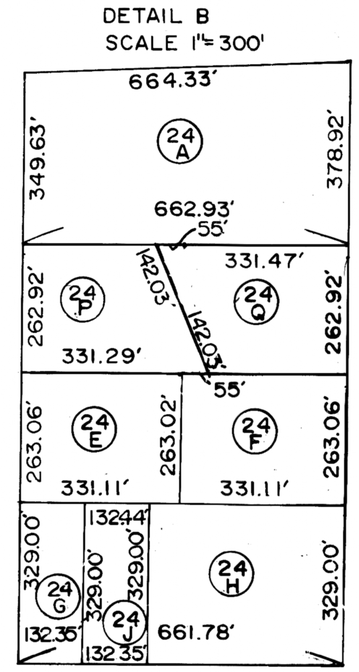

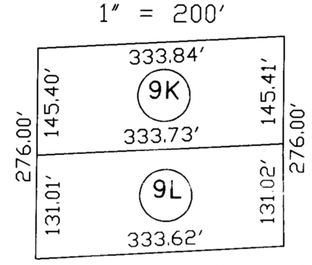

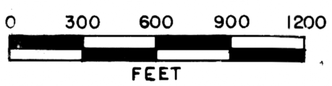

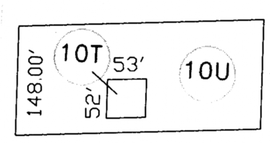

DETAIL F
1" = 200'

SEE BOOK 5 PAGE 30 RS
2020-2

C.O.T.
PROJECT

SCANNED

M151131