ASSESSOR'S RECORD MAP

SECTION 7 TOWNSHIP 15 SOUTH, RANGE 13 EAST

DETAIL No. 1 (N1/2)

137-18

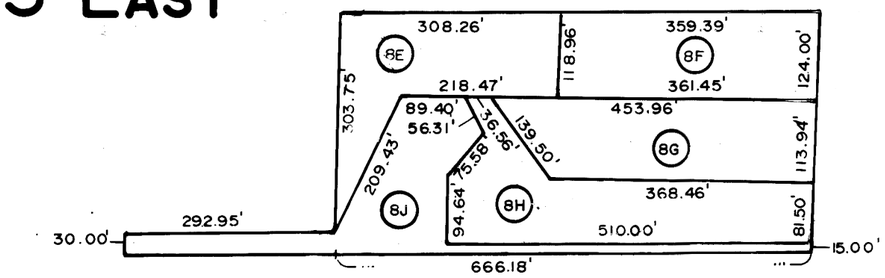

DETAIL B
SCALE 1"=200'

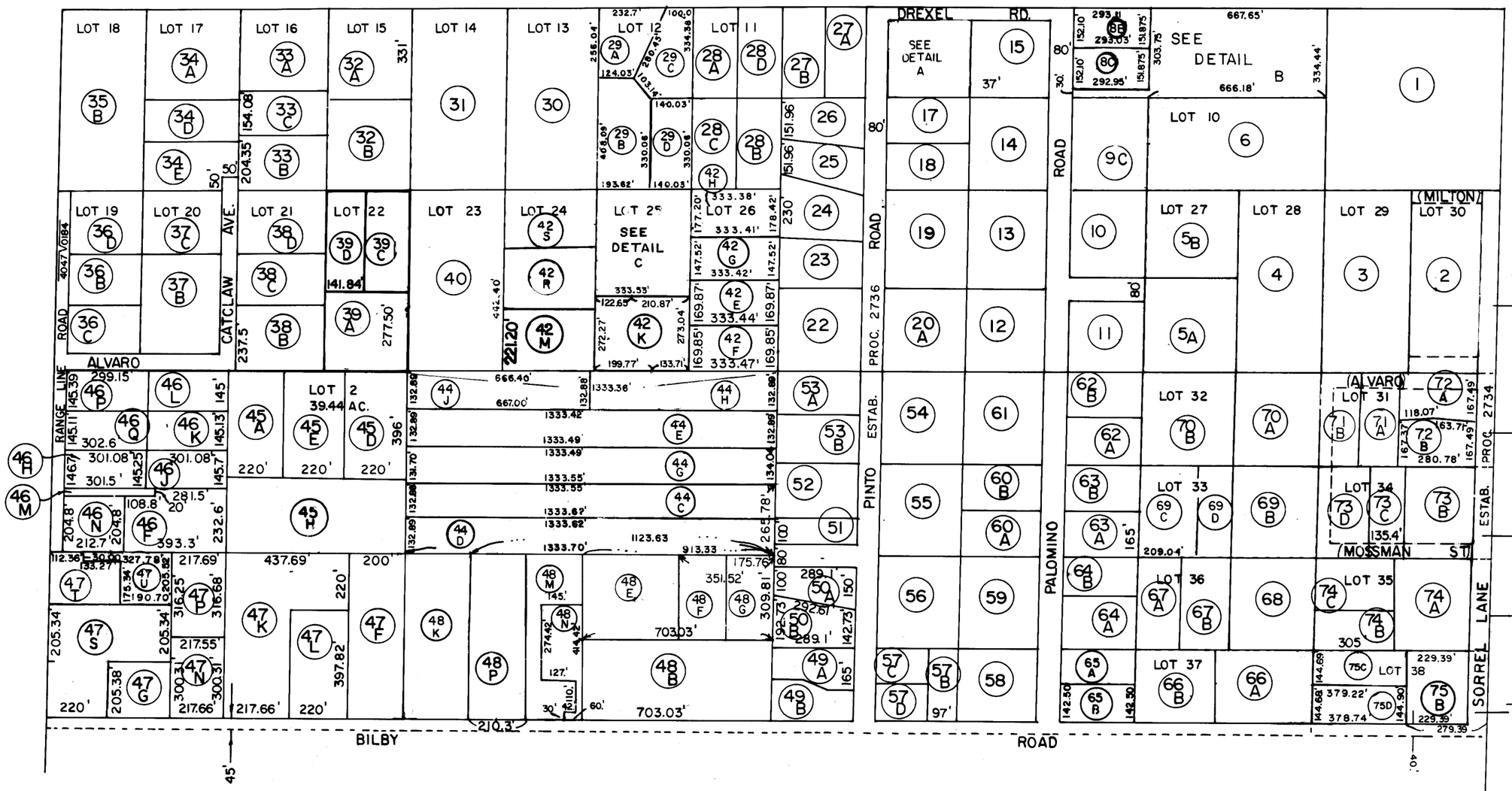

REDRAWN 02/23/90 DML

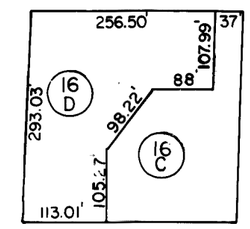

DETAIL A
SCALE: 1"=200'

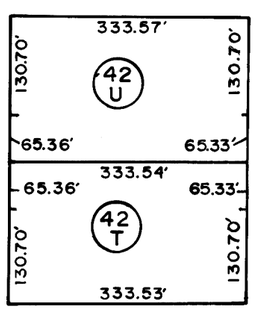

DETAIL C
SCALE 1"=200'

0 200 400 600 800
FEET

C.O.T. PROJECT

2013-1

M1513071

SCANNED

1558X(4)