ASSESSOR'S RECORD MAP

138-26
-27
-32
-34
-35

SECTION 17, TOWNSHIP 15 SOUTH, RANGE 13 EAST

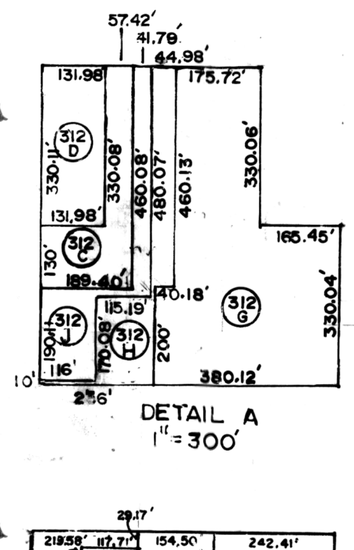

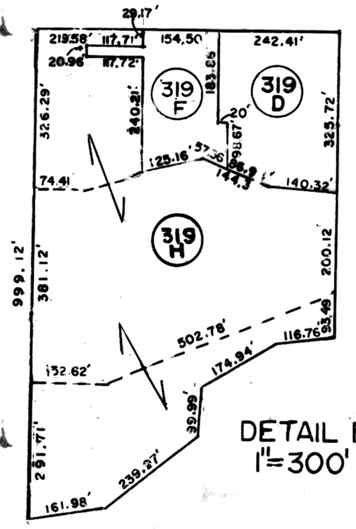

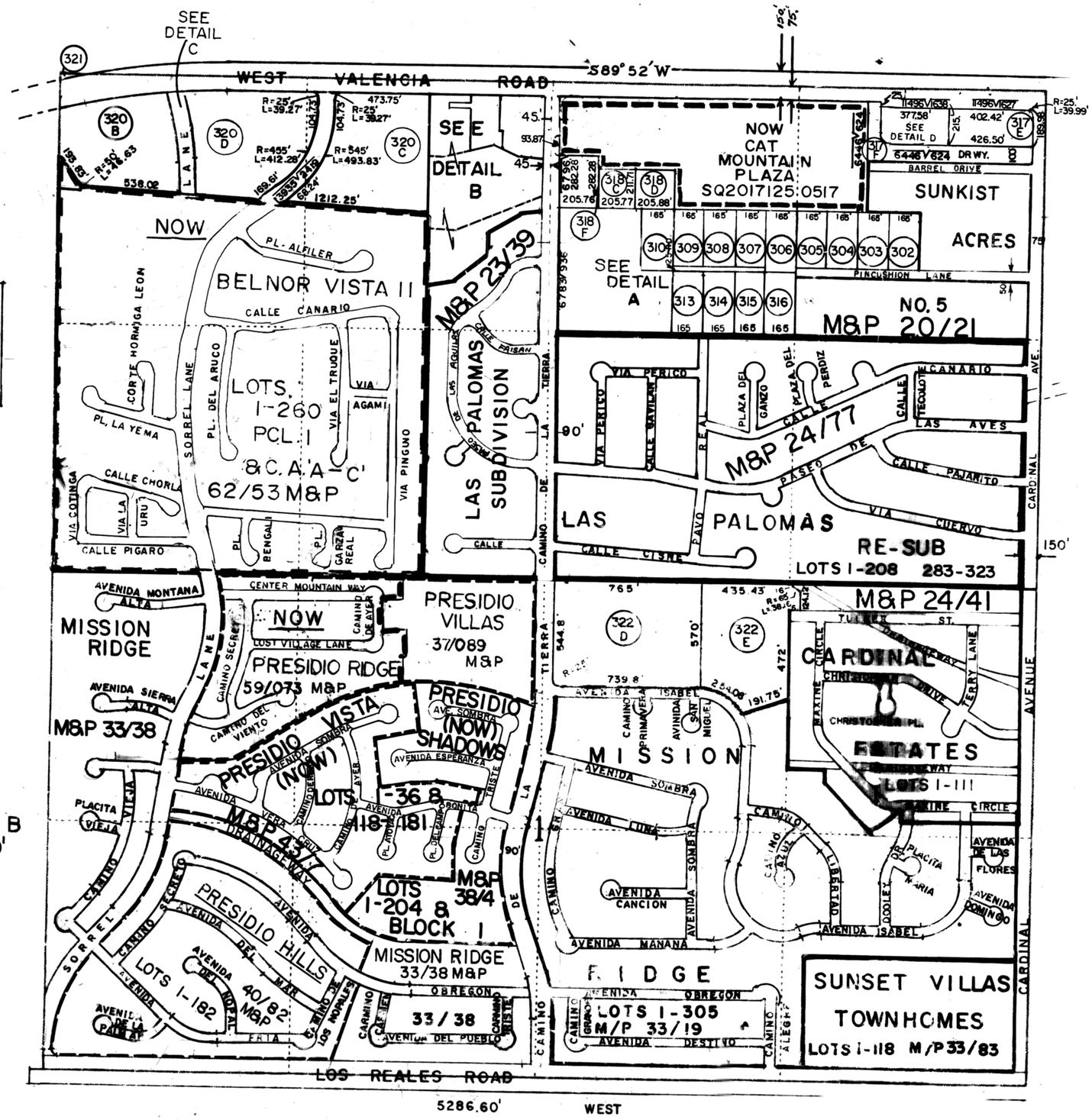

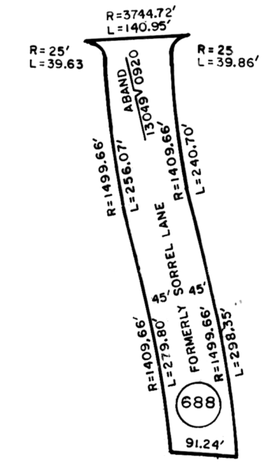

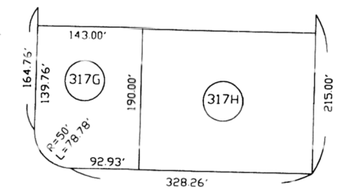

U.S. LAND
STATE LAND
ROADS
R.R., R. OF W.
PAT. MINERAL CLAIMS
SUBDIVISIONS

ACREAGE ASSESSED IN THIS BOOK

IRRIGATED
IRRIGABLE
DRY FARM
DRY LAND
GRAZING
WASTE
DESERT HOMESTEAD
SUBURBAN
CANALS
WELLSITES
SAND PITS

ACREAGE ASSESSED

ROS SQ20181290179
2019-1
SEE BOOK 14, PAGE M&P

0 300 600 900 1200
FEET

SCANNED
SCANNED
SCANNED

M15317