ASSESSOR'S RECORD MAP

140-19

SECTION 6 TOWNSHIP 15 SOUTH, RANGE 14 EAST
DETAIL OF W.2 OF SW4

-FORMERLY-
139-18

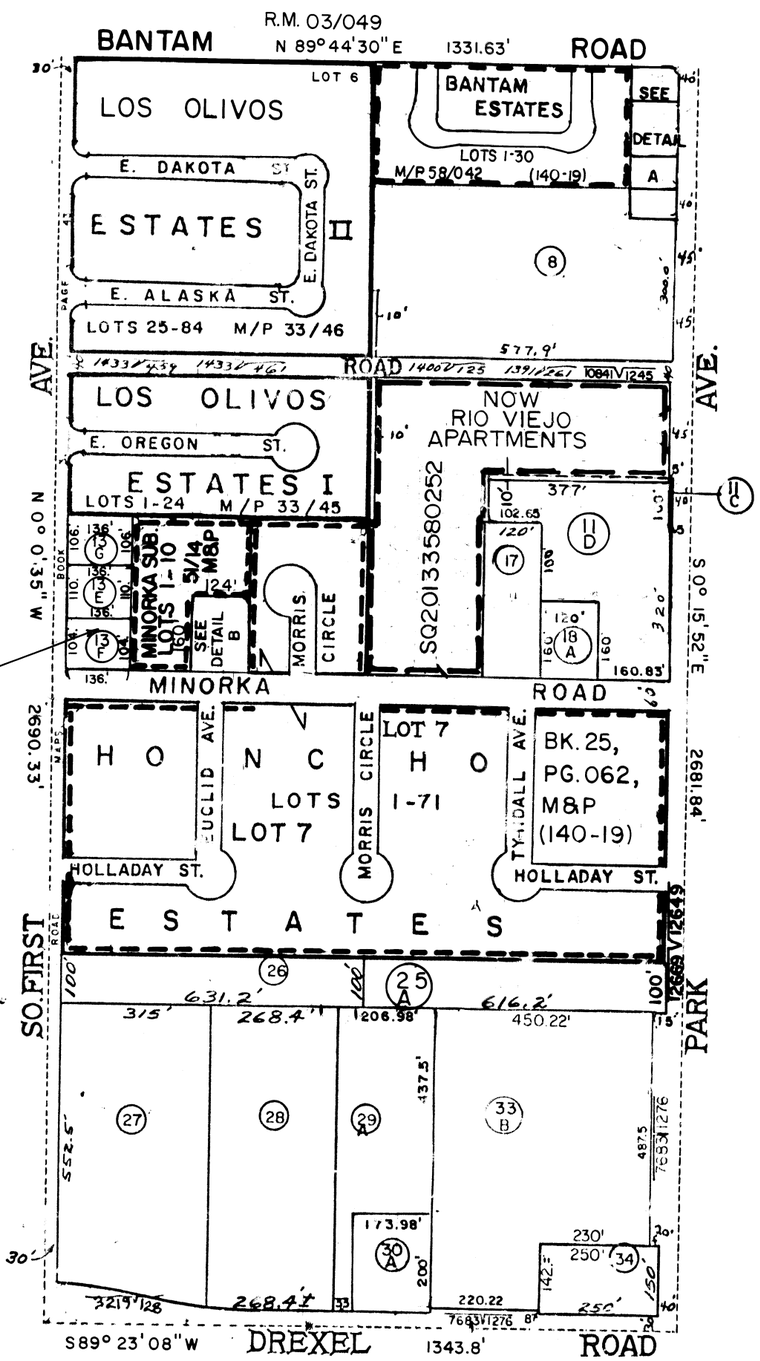

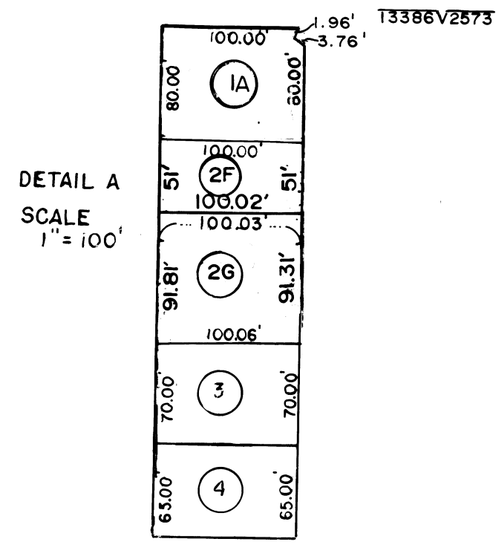

DETAIL A
SCALE 1" = 100'

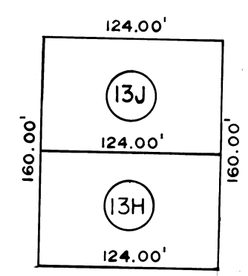

DETAIL B
SCALE: 1" = 100'

0 150 300 450 600
FEET

SEE BOOK 5 PAGE 97 R.S.
2017-2
S6,T15S,R14E
SEE BOOK 9 PAGE 42 R.S.

M1514063

SCANNED
SCANNED
SCANNED