ASSESSOR'S RECORD MAP

301-74

SECTION 13, TOWNSHIP 16 SOUTH, RANGE 10 EAST

DETAIL 2 (NW4)

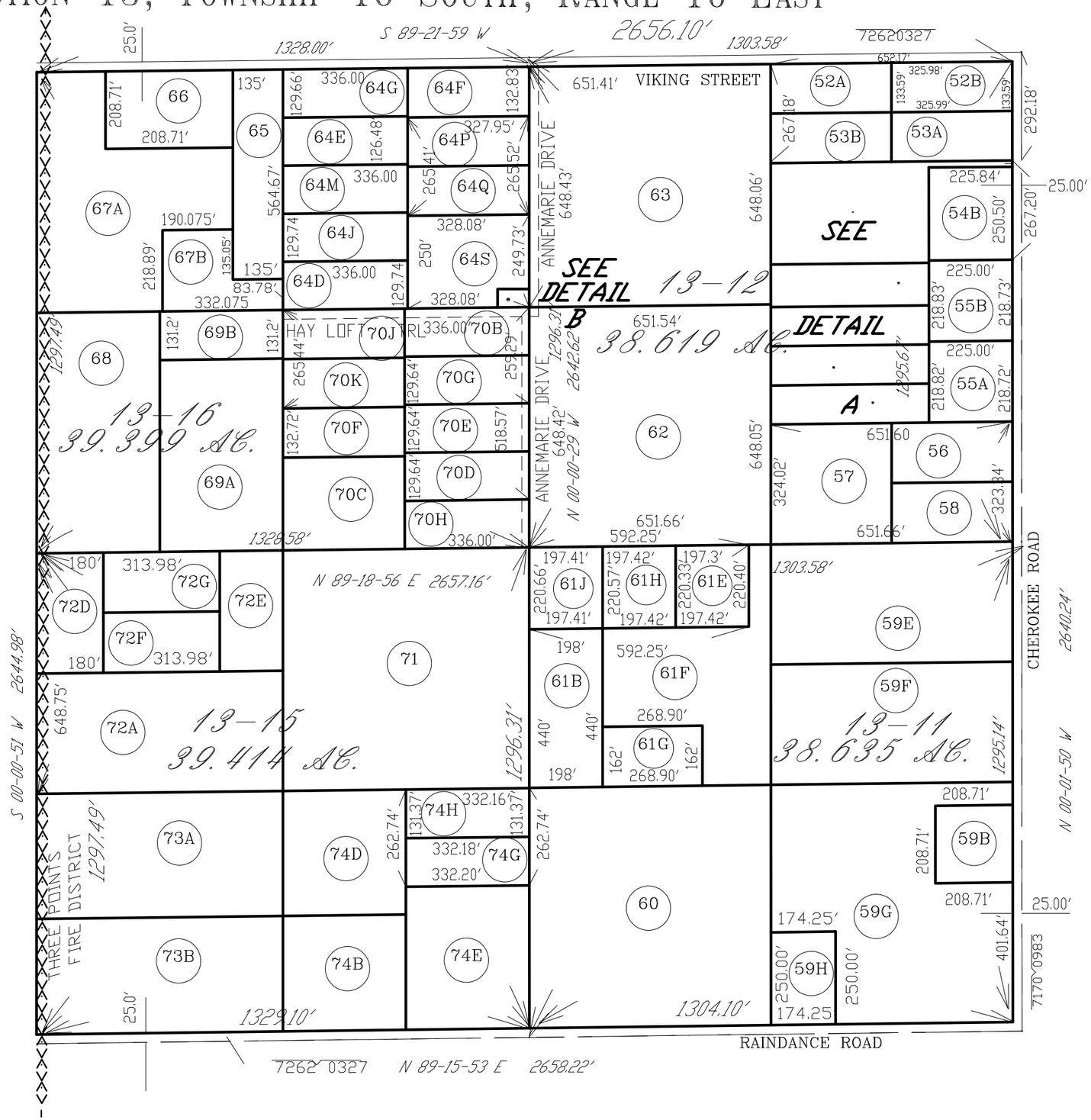

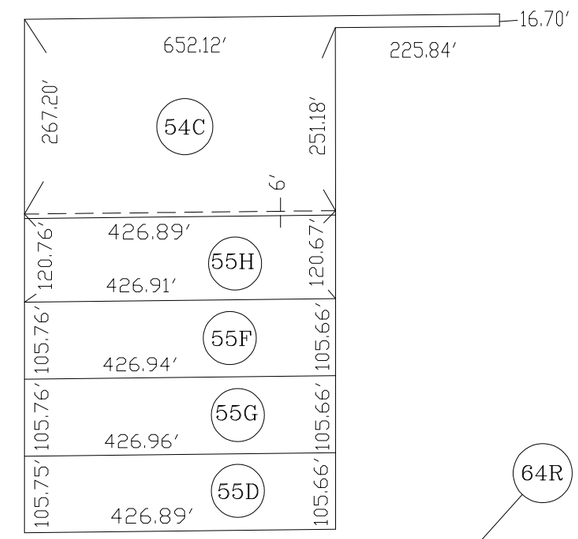

DETAIL A
1=200'

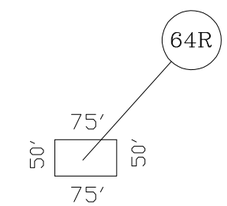

DETAIL B
1=200'

pima county assessor

2018-1

:\T16S\1610E132- 12/22/17 JLH DJS

SEE BOOK 01, PAGE 85, R.S.
RANCHO SIERRITAS

SEE BOOK 05, PAGE 68, R.S.
SEE BOOK 05, PAGE 69, R.S.

0 150 300 450 600
FEET

CCS