ASSESSOR'S RECORD MAP

301-75

SECTION 24, TOWNSHIP 16 SOUTH, RANGE 10 EAST

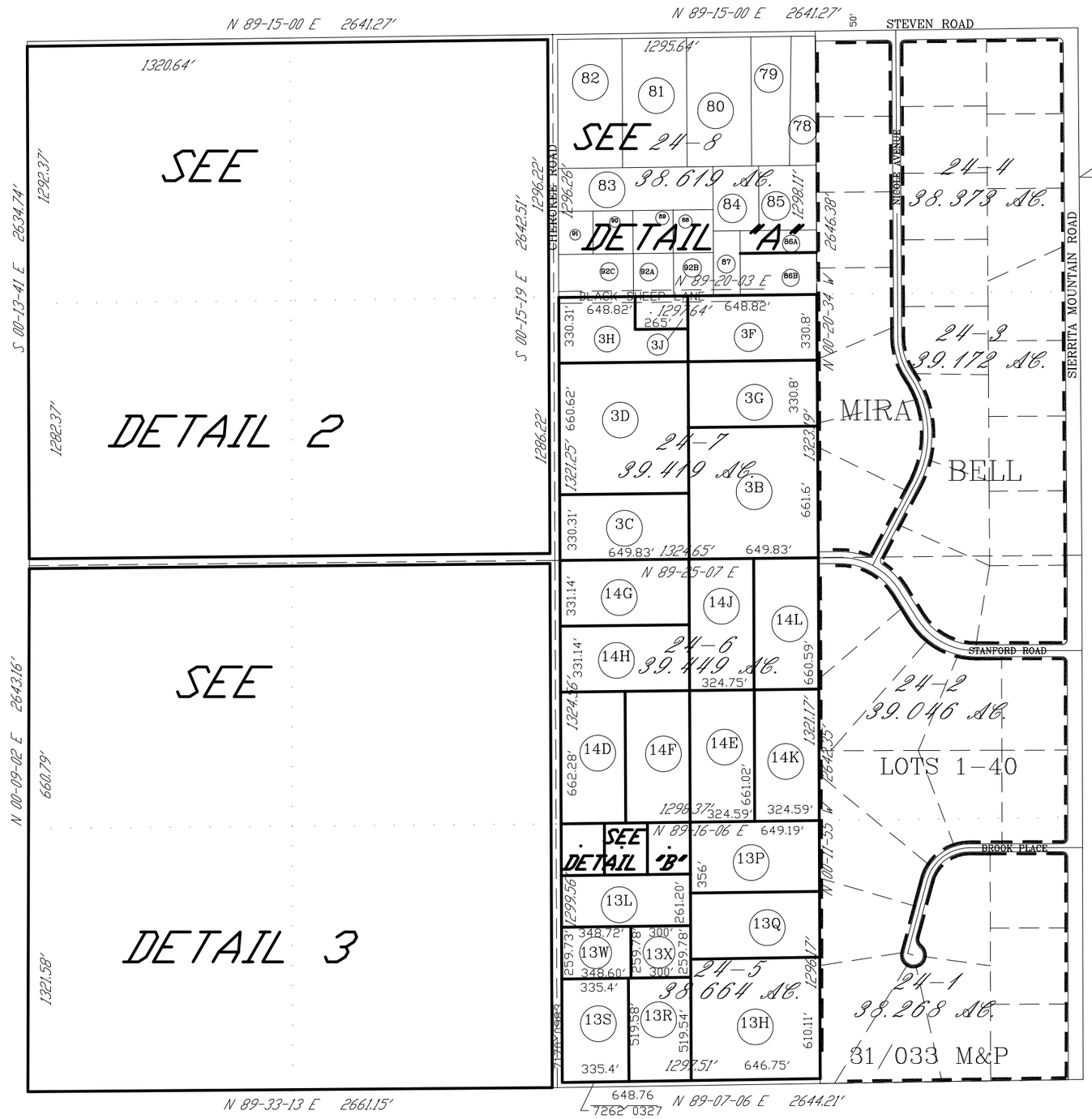

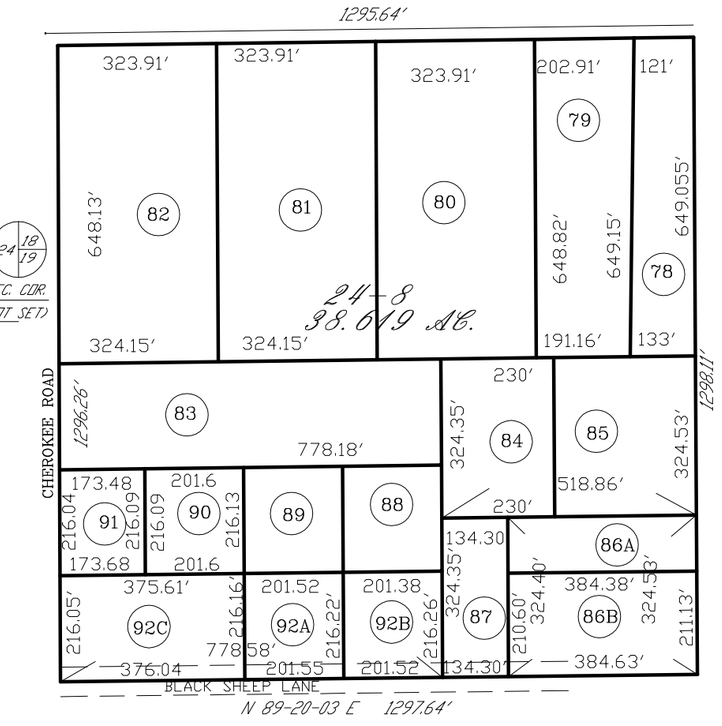

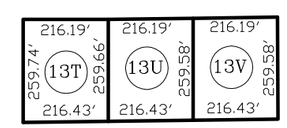

pima county assessor

2010-1

:\T16S\1610E24- 08/05/09

SEE BOOK 02, PAGE 005, R.S. (SIERRITA RANCH)

0 300 600 900 1200

FEET

CCS