Assessor's Record Map

301-19 **Section 29, Township 16 South, Range 10 East**

301-71 (SUB)

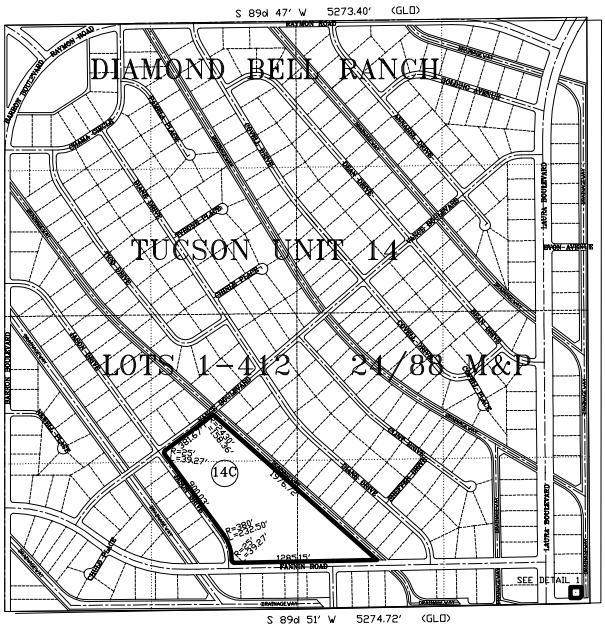

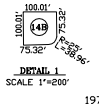

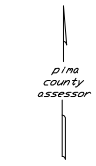

1979-1

\T16S\1610E29- 11/12/93 ea

0 300 600 900 1200
FEET

CCS