ASSESSOR'S RECORD MAP
305-90 SECTION 11, TOWNSHIP 16 SOUTH, RANGE 16 EAST

FORMERLY
305-04

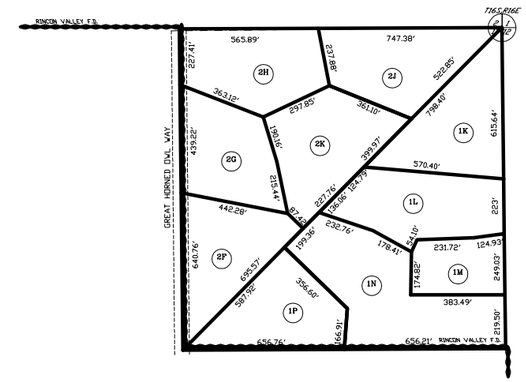

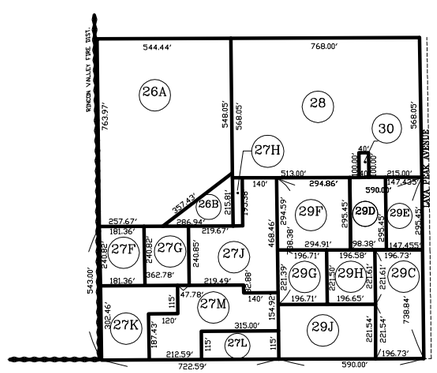

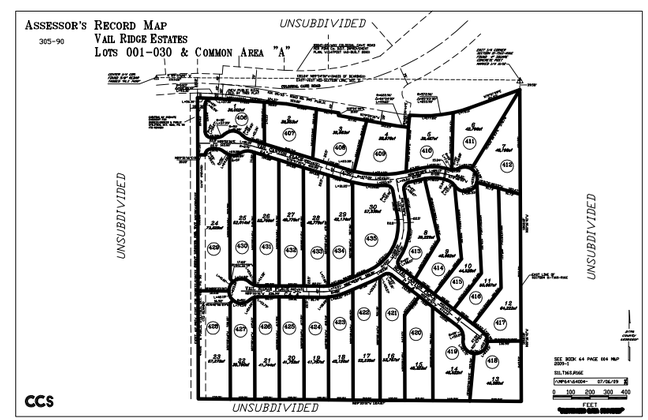

pima county assessor

2012-1

:\T16S\1616E11P- 10/12/11 JRW

0 75 150 225 300

FEET