ASSESSOR'S RECORD MAP

303-47
-48

SECTION 26, TOWNSHIP 17 SOUTH, RANGE 13 EAST

IN PROGRESS 7/18/2016

R:\USER\MAPPING\MAPS&PLATS\19014.TIF

R:\USER\MAPPING\MAPS&PLATS\19029.TIF

N XX-XX-XX W
604.89'

22

STREET-NAMES

LOT
X,XXXsf
LXX
#XX

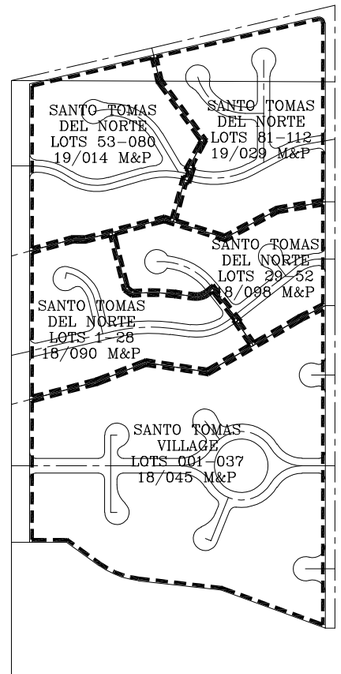

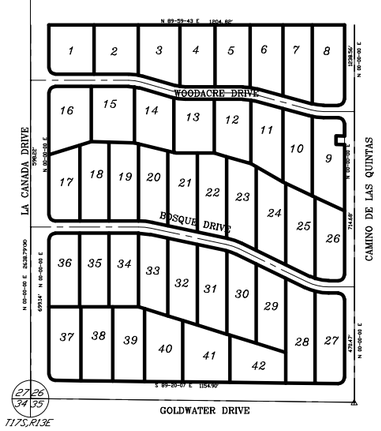

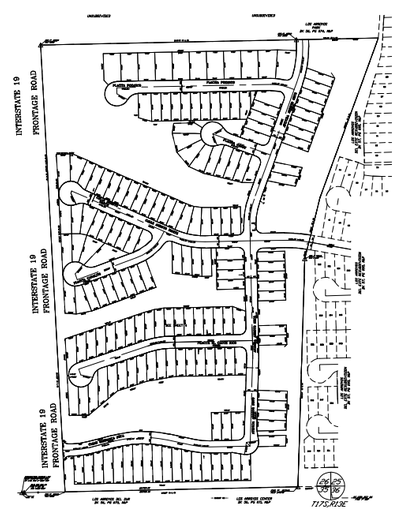

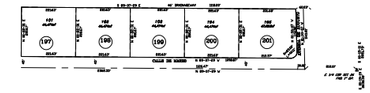

pima
county
assessor

2004-2

:\T17S\1713E26P- 02/05/13 DWL

SEE BOOK 0, PAGE 000, R.S.

0 300 600 900 1200

FEET