Assessor's Record Map

306-18 Section 25, Township 17 South, Range 18 East

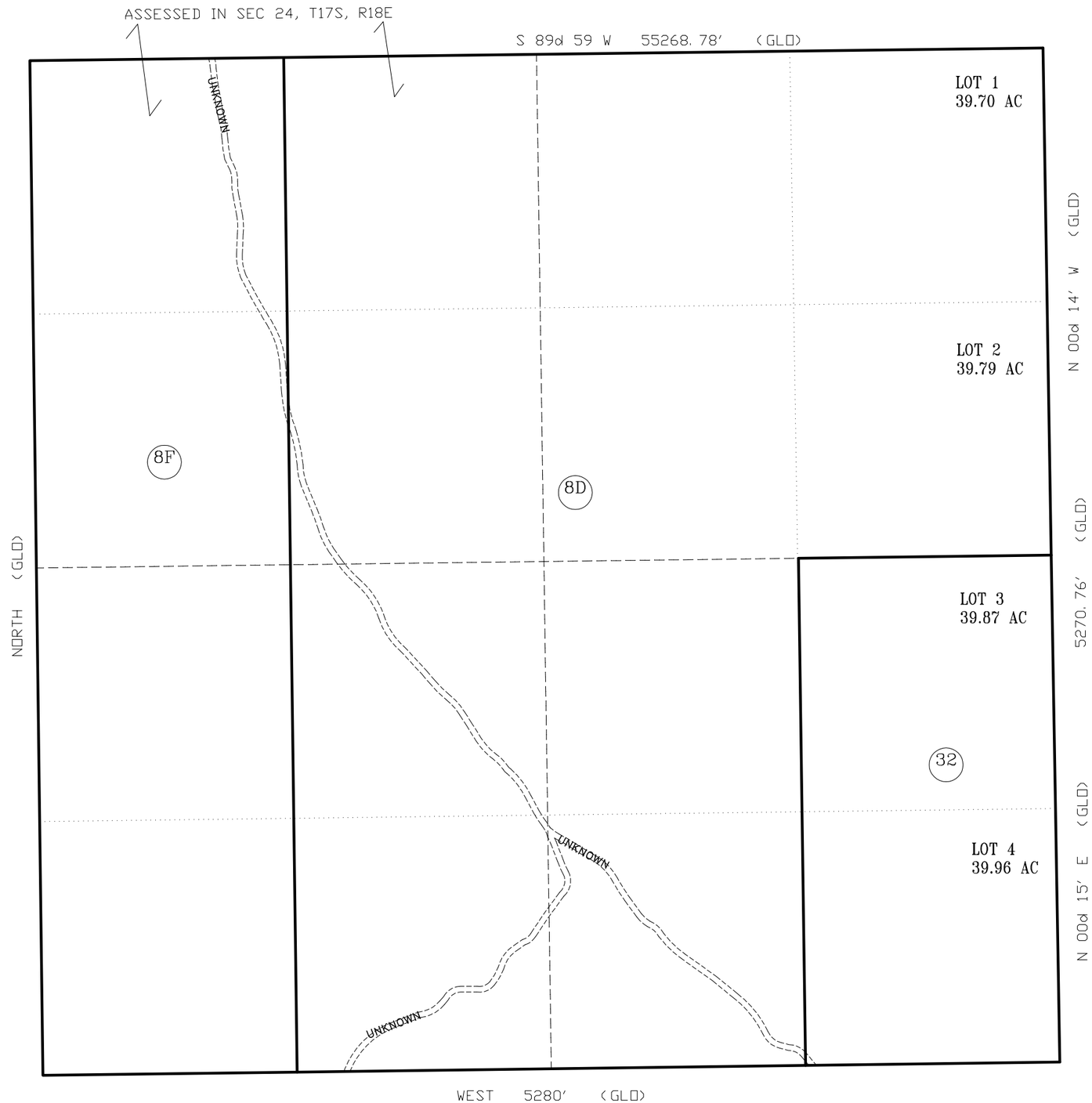

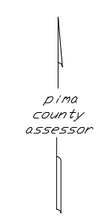

2007-1
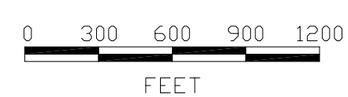
:\T17S\1718E25- 05/18/07 BJD