Assessor's Record Map

Section 17, Township 17 South, Range 14 East

303-60

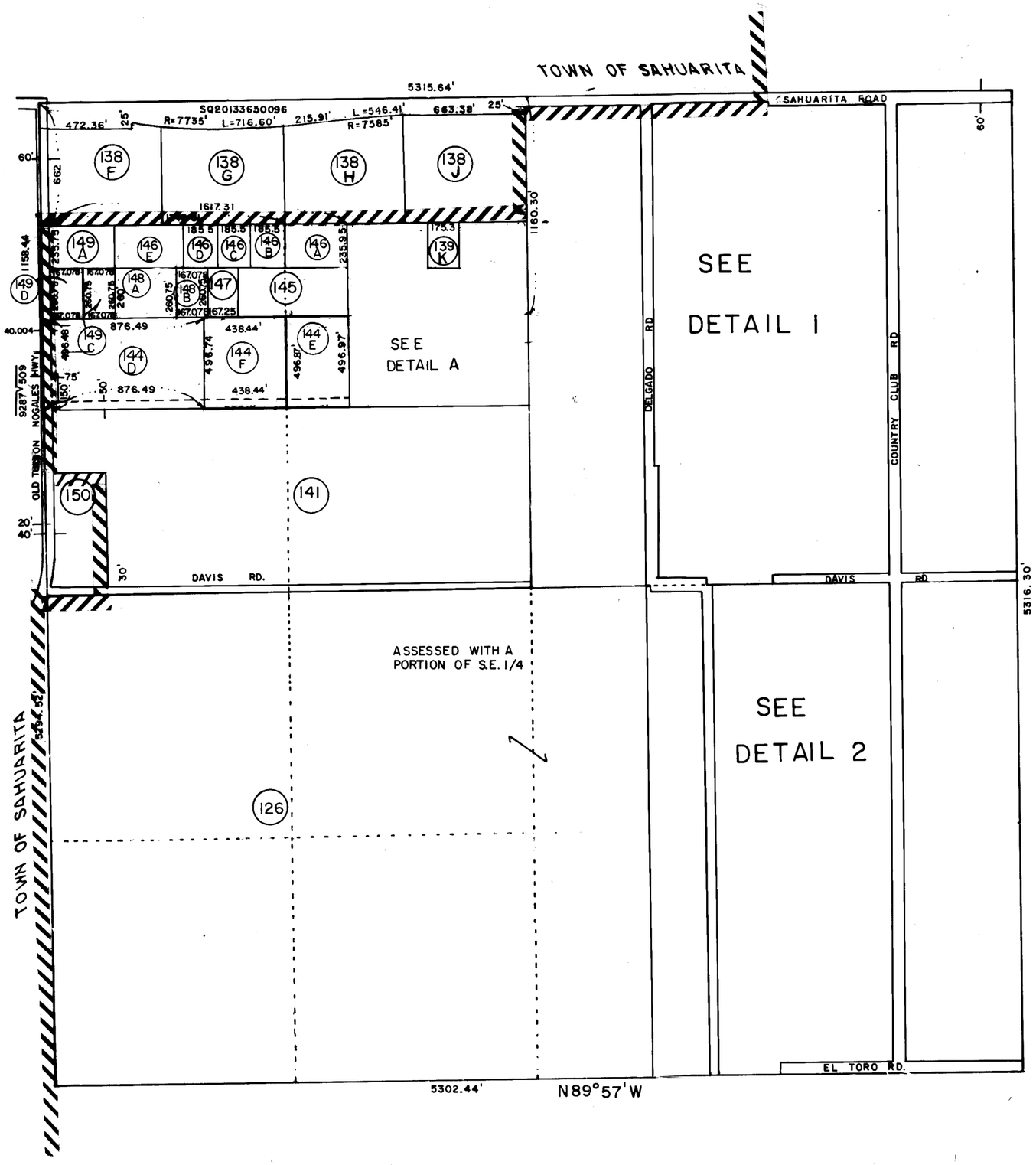

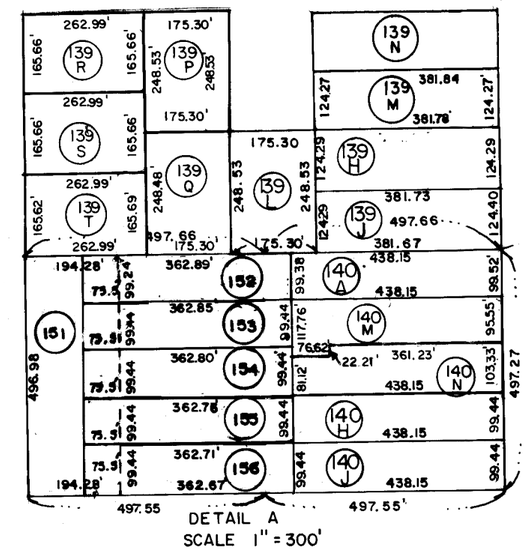

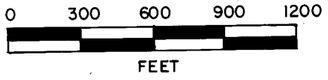

2018-1

M 171417

171417

171417

SCANN

~~2334-5(A)~~