ASSESSOR'S RECORD MAP
SECTION 06, TOWNSHIP 18 SOUTH, RANGE 05 WEST

401-50

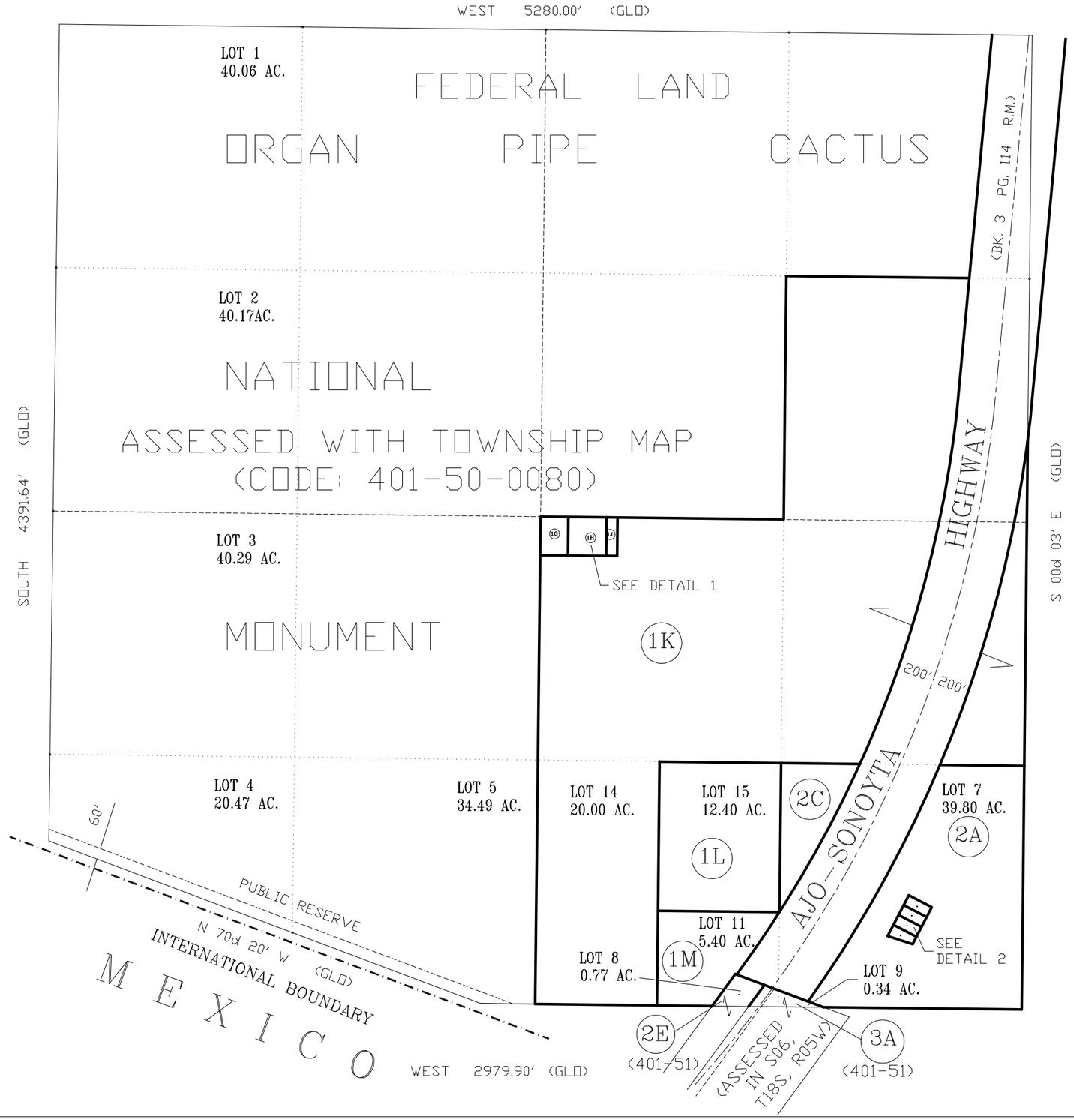

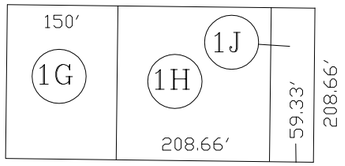

DETAIL 1

NO SCALE

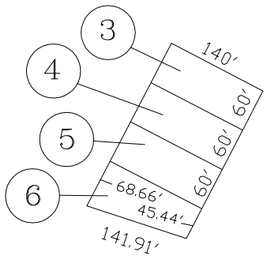

DETAIL 2

NO SCALE

2004-1

:\T18S\1805W06- 07/10/09

0 300 600 900 1200

FEET