ASSESSOR'S RECORD MAP

SECTION 01-36, TOWNSHIP 18 SOUTH, RANGE 12 EAST

304-01

(SEE SECS. 1-15,18-21,24,28,29,31,33 & 34 FOR INDIVIDUAL MAPS)

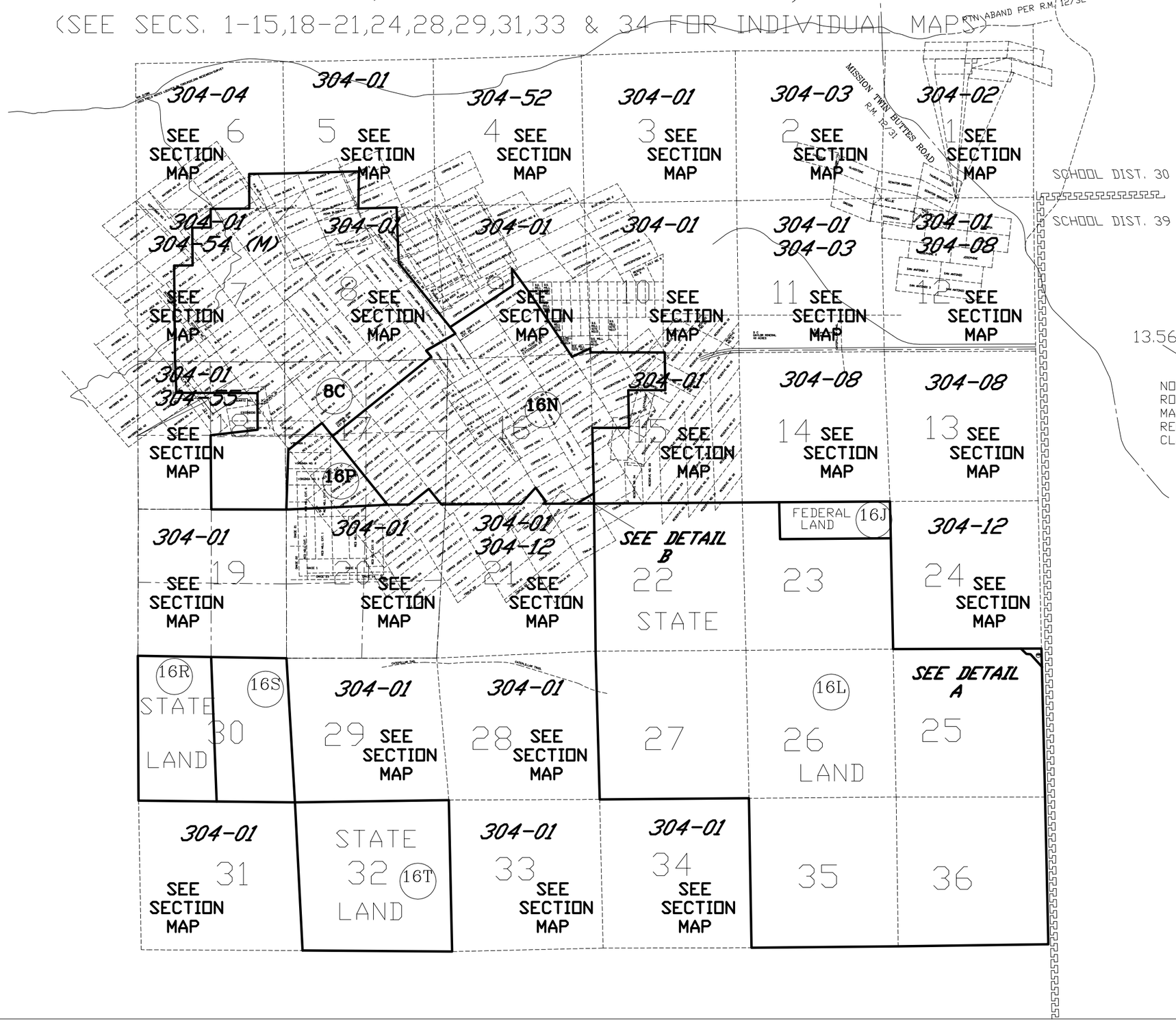

DETAIL B

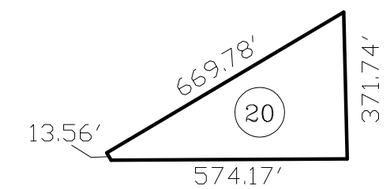

NOTE: DATA FOR CREATE TAKEN FROM ROS 73/19 WHICH DIFFERS FROM ASR MAP IN BASIS OF BEARING AND IN RELATIONSHIP OF SEC CORNERS TO CLAIM BNDRYS

NOT TO SCALE

DETAIL A

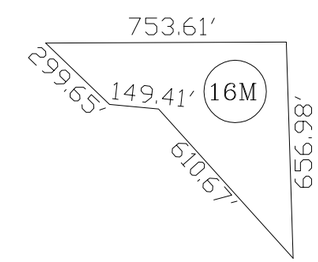

NOT TO SCALE

SEE BOOK 73, PAGE 019. R.S.

2013-2

:\T18S\1812E1-36- 03/19/13 RW

0 3600 7200

FEET